

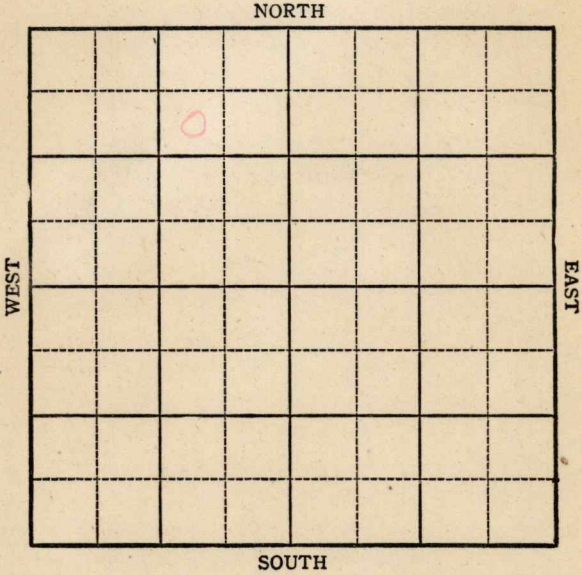
KANSAS

Russell County

Section 10 Township 12 Range 15W

Well No. #1 Burndage

Company McGuire Ind.



**KANSAS**

Sec. 10 Twp. 12 R. 15W

Well No. #1 Burndage Farm

McGuire Ind. Company

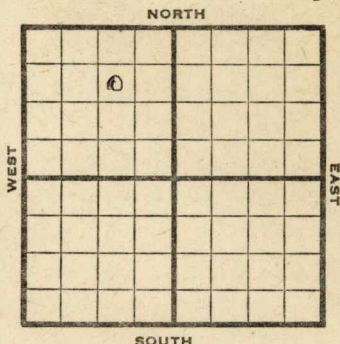
Wildcat

990 Ft. from N. Line

\_\_\_\_\_ Ft. from S. Line

990 Ft. from E. Line

\_\_\_\_\_ Ft. from W. Line



SW NE NW

1944

R E P O R T

- 10/11 Rotary
- 10/18 12" @ 67'
- Anhy 722 8" @ 735 WOC
- 10/25 Drlg. 2055
- 11/2 Heebner 2782
- Lans 2834
- Drlg. 2930
- 11/8 Arb 3162
- TD 3200

**ABANDONED**

Pool Name Wildcat

Map No. KANSAS 72 Sec. 10 Twp. 12 R. 15W

Well No. 1 Burndage

McGuire Ind Company

FIRST REPORT Contractor

SW NE NW

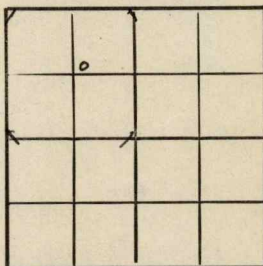
SECTION PLAT

990 Ft. from N. Line

\_\_\_\_\_ Ft. from S. Line

990 Ft. from E. Line

\_\_\_\_\_ Ft. from W. Line



Russell County

Location \_\_\_\_\_

Rig up \_\_\_\_\_

Drilling and Remarks:  
**Rotary**

RECORD

Cased \_\_\_\_\_ in., \_\_\_\_\_ ft.

Sand \_\_\_\_\_

Gas \_\_\_\_\_

Oil \_\_\_\_\_

Total Depth \_\_\_\_\_

PRODUCTION

1st 24 hrs. Nat. \_\_\_\_\_

1st 24 hrs. after shot \_\_\_\_\_

Gas \_\_\_\_\_ Cu. Ft.

Dry Hole \_\_\_\_\_

Abandoned \_\_\_\_\_

Date

OCT 11 1944 19

S. J. LEWIS Scout

Pool Name Wildcat

Map No. 72 Sec. 10 Twp. 12 R. 15W

Well No. 1 Burndage

McGuire Ind. Company

ABANDONED Contractor

SW NE NW

SECTION PLAT

990 Ft. from N. Line

\_\_\_\_\_ Ft. from S. Line

990 Ft. from E. Line

\_\_\_\_\_ Ft. from W. Line

	o		

Ru sell

Location \_\_\_\_\_

Rig up \_\_\_\_\_

Drilling and Remarks:

*2280162*

RECORD

Cased \_\_\_\_\_ in., \_\_\_\_\_ ft.

Sand \_\_\_\_\_

Gas \_\_\_\_\_

Oil \_\_\_\_\_

Total Depth 2200

PRODUCTION

1st 24 hrs. Nat. \_\_\_\_\_

1st 24 hrs. after shot \_\_\_\_\_

Gas \_\_\_\_\_ Cu. Ft.

Dry Hole \_\_\_\_\_

Abandoned \_\_\_\_\_

Date

NOV 8 1944 19

S. J. LEWIS Scout