

Ellis

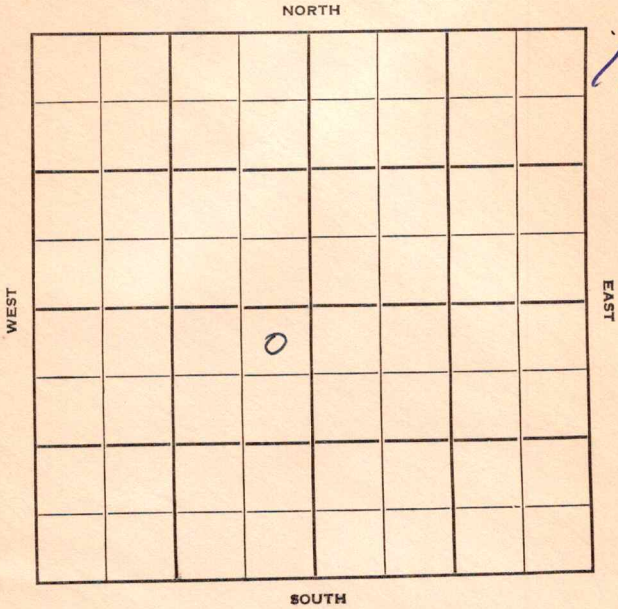
FORM 51 25M 3-49 PETROL

KANSAS

Section 5 Township 13 Range 17W

Well No. #1 Staab

Company M.B. Armer
Gatherine Pool



Ellis KANSAS

Sec. 5 Twp. 13 R. 17W ✓

Well No. #1 Staab Farm

M. B. Armer

Company

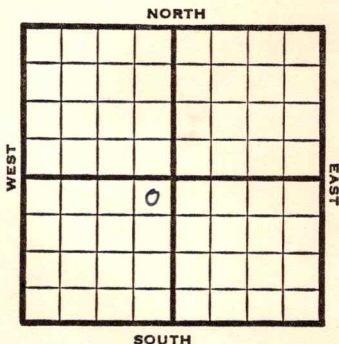
Catherine Pool

330' Ft. from N. Line

_____ Ft. from S. Line

330' Ft. from E. Line

_____ Ft. from W. Line



NE SW

1949

Elev 2032'

REPORT

12/21

Location

12/28

8"@ 100'

Drlg 1052'

1950

2/1

TD 3639'

8"@ 100'

5"@ 3624'

D&A

Aband.

ABANDONED

Map No. _____ Sec. 5 Twp. 13 R. 17W

Well No. 1 Staab

M. B. Armer Company

Contractor

NE SW

FIRST REPORT
SECTION PLAT

330


Ft. from N. Line

Ft. from S. Line

330

Ft. from E. Line

Ft. from W. Line



Ellis County

Location X

Rig up _____

Drilling and Remarks:

RECORD

Cased _____ in., _____ ft.

Sand _____

Gas _____

Oil _____

Total Depth _____

PRODUCTION

1st 24 hrs. Nat. _____

1st 24 hrs. after shot _____

Gas _____ Cu. Ft.

Dry Hole _____

Abandoned _____

Date

DEC 21 1949 19

S. J. LEWIS

Scout

Map No. _____ Sec. 5 Twp. 13 R. 17WWell No. 1 StaabM. B. Armer Company

Contractor

NE SW

EI. 2032
SECTION PLAT330 Ft. from N. Line

_____ Ft. from S. Line

330 Ft. from E. Line

_____ Ft. from W. Line

ABANDONED			
	o		

Ellis County

Location _____

Rig up _____

Drilling and Remarks:

8' @ 100
5" @ 3624D + A

RECORD

Cased _____ in., _____ ft.

Sand _____

Gas _____

Oil _____

Total Depth 3639

PRODUCTION

1st 24 hrs. Nat. _____

1st 24 hrs. after shot _____

Gas _____ Cu. Ft.

Dry Hole _____

Abandoned _____

Date

FEB 1 1950 19J. E. TYRA

Scout