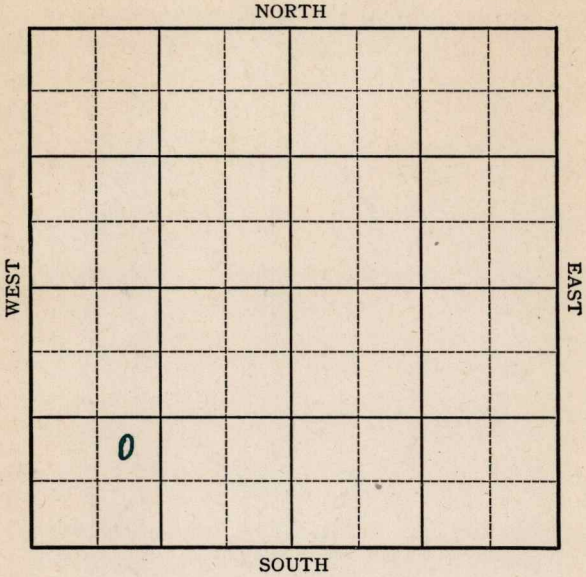


Section 2 Township 12 Range 16-W

Well No. #1 Oswald "E"

Company J. J. Hall



Sec. 2 Twp. 12 R. 16-W

Well No. #1 Oswald "E" Farm

J. J. Hall Company

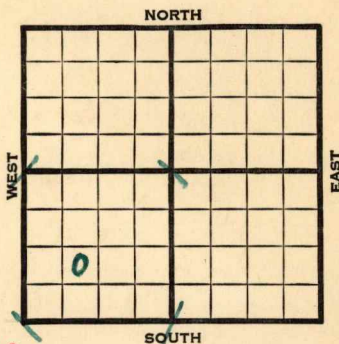
(Blue Hill)

_____ Ft. from N. Line

990 Ft. from S. Line

_____ Ft. from E. Line

990 Ft. from W. Line



Elev. 1846

1941	REPORT
9/24	Derrick.
10/2	Drlg. 1200'
10/9	Anhy 1000' Topeka 2784' Drlg. 2824'
10/16	T.D. 3117' 5" - 3092' RUST.
10/23	Lans. 3066' 400' water. Squeeze off.
10/30	Drlg. 3275' S.S.O.
11/6	Simp. 3406' T.D. 3408' P.B.
11/13	36 shots 2799 to 2807' C.O.
11/20	Squeeze off perforations. Drlg. 3425' Arb. 3400'???
11/26	T.D. 3437' P.B. to 3120'
12/4	Plug 3100' To perforate.
12/11	" " " " "
	OVER

1941

12/17

Simp. 3406

5" @ 3092

Water

TD 3408

ABANDONED

Map No. K-71 Sec. 2 Twp. 12 R. 16W

Well No. 1 Oswald "E"

J. J. Hall Company

FIRST REPORT

Contractor

56-1000
NE SW SW

_____ Ft. from N. Line


990 Ft. from S. Line

_____ Ft. from E. Line

990 Ft. from W. Line

BLUE HILL POOL

SECTION PLAT



Location _____

Rig up _____

Drilling and Remarks:

Derrick

RECORD

Cased _____ in., _____ ft.

Sand _____

Gas _____

Oil _____

Total Depth _____

PRODUCTION

1st 24 hrs. Nat. _____

1st 24 hrs. after shot _____

Gas _____ Cu. Ft.

Dry Hole _____

Abandoned _____

Date

SEP 24 1941

19

S. J. LEWIS

Scout

Ellis

KANSAS

Map No. 71 Sec. 2 Twp. 12 R. 16W

Well No. 1 Oswald "E"

J. J. Hall Company

ABANDONED Contractor

56-1000
NE SW SW

SECTION PLAT

_____ Ft. from N. Line

990 Ft. from S. Line

_____ Ft. from E. Line

990 Ft. from W. Line

BLUE HILL POOL

Location _____

Rig up _____

Drilling and Remarks:

Comp 3706

5 03092

Water

RECORD

Cased _____ in., _____ ft.

Sand _____

Gas _____

Oil _____

Total Depth 3405

PRODUCTION

1st 24 hrs. Nat. _____

1st 24 hrs. after shot _____

Gas _____ Cu. Ft.

Dry Hole _____

Abandoned _____

Date

DEC 17 1941 19

S. J. LEWIS Scout