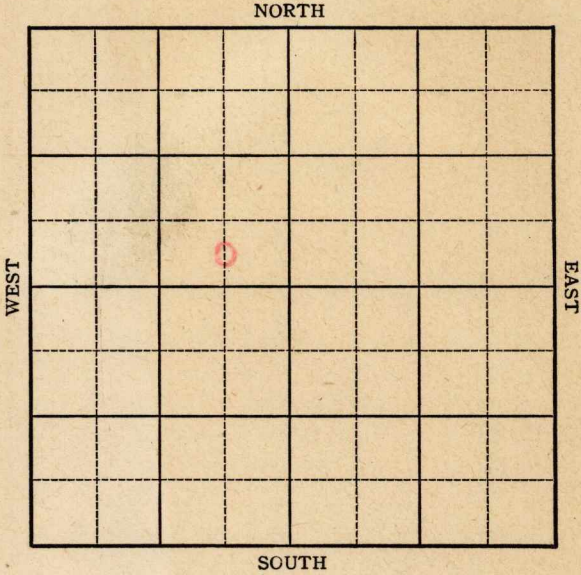


Section 1 Township 12 Range 16W

Well No. #1 Madsen

Company Stearns Drlg. et al



Sec. 1 Twp. 12 R. 16W

Well No. #1 Madsen Farm

Stearns Drlg. et al Company

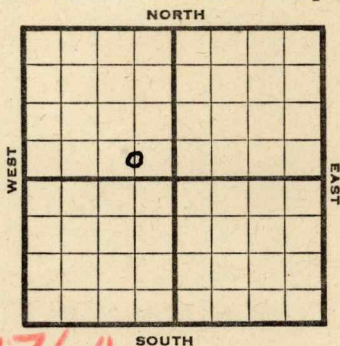
Wildcat

 Ft. from N. Line

330 Ft. from S. Line

660 Ft. from E. Line

 Ft. from W. Line



CSL SE NW

Elev. 1764

1945

R E P O R T

2/28	Cable rig	
3/7	Spud	
3/14	"	
3/23	100' SD	
3/29	" "	
4/5	" "	
4/12	Drlg. 345	
4/20	Drlg. 588	
4/27	13" @ 588'	
	Drlg. 650'	
5/3	Anhy	920
	10" @ 922	
	Drlg. 1155	
5/10	Drlb. 2198	
5/17	2557 HR 8"	
5/24	7" @ 2810	
	Drlg. 2820	
5/31	Topeka	2715
	Lans 3	3010
	Drlg. 3170'	
6/13	Granite Wash	3316
	5" @ 3217'	
	TD 3340'	

ABANDONED

Pool Name Wild cat

Map No. 71 Sec. 1 Twp. 12 R. 16W

Well No. 1 Madsen

Stearns Drlg. etal Company

FIRST REPORT

Contractor

C S L SE NW

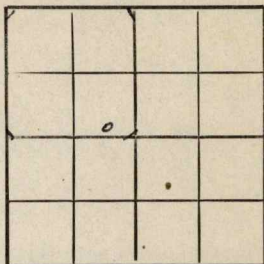
SECTION PLAT

 Ft. from N. Line

330 Ft. from S. Line

660 Ft. from E. Line

 Ft. from W. Line



Ellis County

Location

Rig up

Drilling and Remarks:

cable rig

RECORD

Cased in., ft.

Sand

Gas

Oil

Total Depth

PRODUCTION

1st 24 hrs. Nat.

1st 24 hrs. after shot

Gas Cu. Ft.

Dry Hole

Abandoned

Date

FEB 28 1945 19

S. J. LEWIS

Scout

