FORM 51 25M 8-50 WESTERN Barton KANSAS

Section 6 Township 17 Range 13W

Well No. #1 Putman

Company Rockett Drlg.

NORTH

WEST

EAST

SOUTH

FORM 252-B
10M 10-50 PETROL

Barton

KANSAS

Sec. 6 Twp. 17 R. 13W

Well No. #1 Putman Farm

Rockett Drlg. Company

Contractor

Ft. from N. Line

330 Ft. from S. Line

Ft. from E. Line

330 Ft. from W. Line

SW SW SW

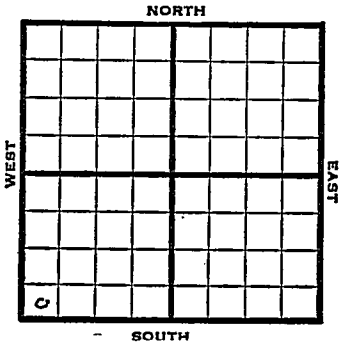

1952	Elev. 1981' REPORT
1/2	Location
2/6	TD 3487' 5" @ 3421 POP
2/13	No report
2/20	Spud 1-9-52 Oil well TD 3487' 8" @ 282 Anhy 940' Heeb 3134' Br. li 3209' Lans. 3218' DST 3213-30 open 1 hr. rec 120' gas 70' OCM, 60' water & mud. DST 3240-75 open 1 hr. rec 2600' oil Cong. 3433' TD 3487' 5" @ 3421 24/3281-87 500 A S/6 BOPH 7 hr. SP 3276, 24/3268-75 FU 1900' oil 2 hr. 1000 A Comp. 1392 BOPD COMPLETED

FORM 275 FOR SALE BY KANSAS BLUE PRINT CO.

County Barton State Kansas

Sec. 6 (Blk. Twp.) 17 (Sur. Rge.) 13W Map No.

Operator Rockett Drlg.

Well No. 1 Farm Putman

Elev. Location SW SW SW

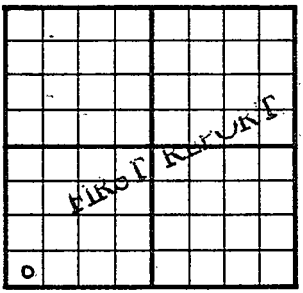

330 Ft. From S Line SW

330 Ft. From W Line Quarter

Ist. Report JAN 2 1952

Completion

Remarks

Spudding Date

Drlg. Data

Location

J. E. TYRA

FORM 275 FOR SALE BY KANSAS BLUE PRINT CO.

County Barton State Kansas

Sec. 6 (Blk. Twp.) 17 (Sur. Rge.) 13W Map No.

Operator Rockett Drlg.

Well No. 1 Farm Putman

Elev. 1981 Location SW SW SW

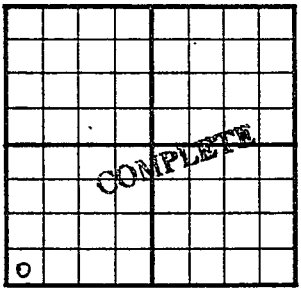

330 Ft. From S Line SW

330 Ft. From W Line Quarter

1st. Report

Completion FEB 20 1952

Remarks

Spudding Date 1-9-52

Drlg. Data Oil well TD 3487

8" @ 282 Anhy 940 Heeb. 3134

Br. lime 3209 Lans. 3218 DST 3213-30

open 1 hr. Rec. 120' gas 70' ocm

60' water & mud DST 3240-75 open 1 hr.

Rec. 2600' oil Cong. 3433 TD 3487

5" @ 3421 24/ 3281-87 500 A

S/ 6 boph 7 hr. SP 3276 24/ 3268-75

FU 1900' oil 2 hr. 1000 A

Comp. 1392 bopd

J. G. McGEHEE