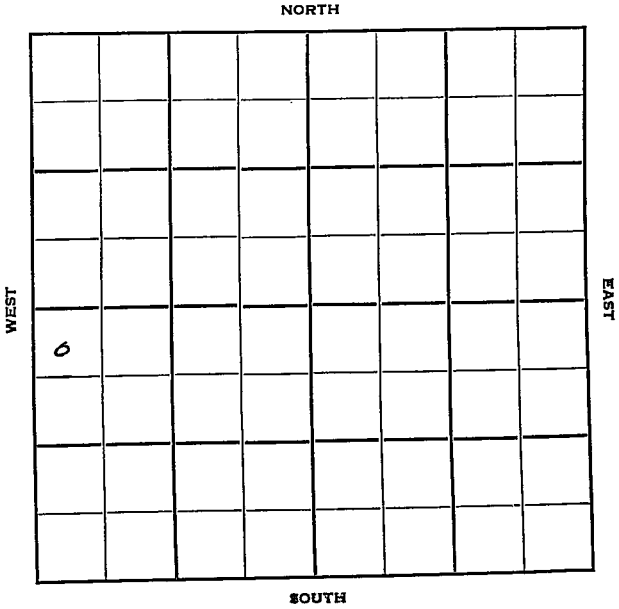


Section 7 Township 17 Range 13-W

Well No. #1 Putman

Company Transit Corp.





Sec. 7 Twp. 17 R. 13W

Well No. #1 Putman Farm

Transit Corp. Company

Contractor

Wildcat

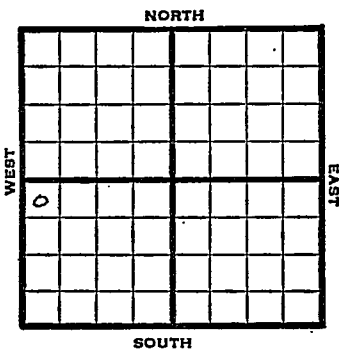
330' Ft. from N. Line

Ft. from S. Line

Ft. from E. Line

330' Ft. from W. Line

NW NW SW



1950 Elev 1969' REPORT

4/5 8" @ 259'
Drlg. 2258'

4/12 TD 3571'
8" @ 259'
Heeb 3137'
Lans 3216'
Cong 3444'
D&A
Aband.

ABANDONED

Kansas

Wildcat

Map No. _____ Sec. 7 Twp. 17 R. 13WWell No. 1 Putman

_____ Transit Corp. _____ Company

_____ Contractor

NW $\frac{1}{4}$ SW

SECTION PLAT

330 Ft. from N. Line

_____ Ft. from S. Line

_____ Ft. from E. Line

330 Ft. from W. Line

o			

FIRST REPORT

Barton County

Stanolind farmout

Location _____

Rig up _____

Drilling and Remarks:

8" @ 259

drlg. 2258'

RECORD

Cased _____ in., _____ ft.

Sand _____

Gas _____

Oil _____

Total Depth _____

PRODUCTION

1st 24 hrs. Nat. _____

1st 24 hrs. after shot _____

Gas _____ Cu. Ft.

Dry Hole _____

Abandoned _____

Date

APR 5 1950 19

J. E. TYRA Scout

Map No. _____ Sec. 7 Twp. 17 R. 13WWell No. 1 Putman

_____ Transit Corp.

_____ Company

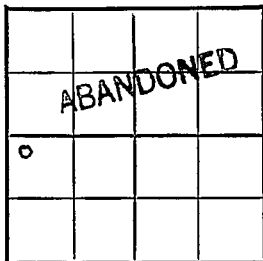
_____ Contractor

NW NW SW

E/ 1969
SECTION PLAT330 Ft. from N. Line

_____ Ft. from S. Line

_____ Ft. from E. Line

330 Ft. from W. Line

Barton County

Location _____

Rig up _____

Drilling and Remarks:

8" @ 259
Heel 3137
Lans 3216
Cang 3444
D & A

RECORD

Cased _____ in., _____ ft.

Sand _____

Gas _____

Oil _____

Total Depth 3571

PRODUCTION

1st 24 hrs. Nat. _____

1st 24 hrs. after shot _____

Gas _____ Cu. Ft.

Dry Hole _____

Abandoned _____

Date

APR 12 1950

19

J. E. TYRA

Scout