

Section 9 Township 17 Range 13W

Well No. #1 Rathbun

Company Petroleum Inc.

NORTH

				0			

WEST

EAST

SOUTH

Barton

KANSAS ✓

Sec. 9 Twp. 17 R. 13W

Well No. #1 Rathbun Farm

Petroleum, Inc. Company

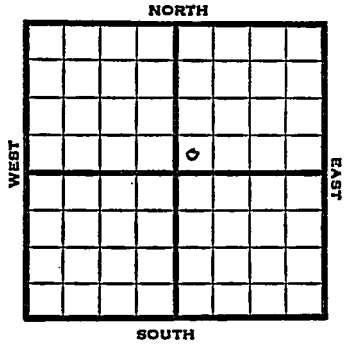
Garvey Oil Contractor

_____ Ft. from N. Line

330' Ft. from S. Line

_____ Ft. from E. Line

330' Ft. from W. Line
SW SW NE



1951 Elev. 1879' REPORT

5/9 Spud 5-7-51
8" @ 230'
Drlg. 1090'

8/1 Spud 5-7-51 Oil well TD 3344'
8" @ 230' Heeb 3018' Br. line 3100'
Lans. 3109'
DST 3165-77 open 3/4 hr. rec 80' HOCM
40' oil
Arb. 3339-44' TD 5" @ 3339'
S/400 BOPD
Comp. 431 BOPD

COMPLETED

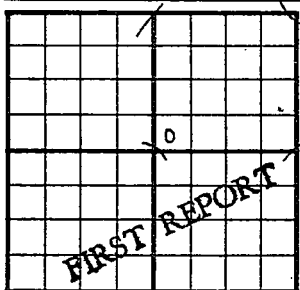
County Barton State Kansas

Sec. 9 (Blk. 17 (Sur. Rge.) 13W Map No.

Operator Petroleum Inc.

Well No. 1 Farm Rathbun

Elev. _____ Location SW SW NE



330 Ft. From S Line NE

330 Ft. From W Line Quarter

Ist. Report MAY 9 1951

Completion _____

Remarks _____

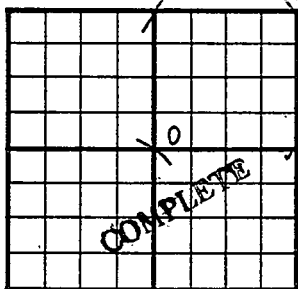
Garvey Oil - Contr.

Spudding Date 5-7-51

Drlg. Data _____

8" @ 230 drlg. 1090

J. E. TYRA

County Barton State KansasSec. 9 (Blk.
Twp.) 17 (Sur.
Rge.) 13W Map No.Operator Petroleum Inc.Well No. 1 Farm RathbunElev. 1879 Location SW SW NE330 Ft. From S Line NE330 Ft. From W Line Quarter

1st. Report

Completion AUG 1 1951

Remarks

Garvey Oil - Contr.Spudding Date 5-7-51Drlg. Data Oil well TD 33448" @ 230 Heeb. 3018 Br. lime 3100Lans. 3109 DST 3165-77 open 3/4 hr.rec. 80' hocm 40' oil Arb. 3339-44 TD5" @ 3339 S/ 400 bopd Comp. 431 bopd

J. E. TYRA