

Ellis

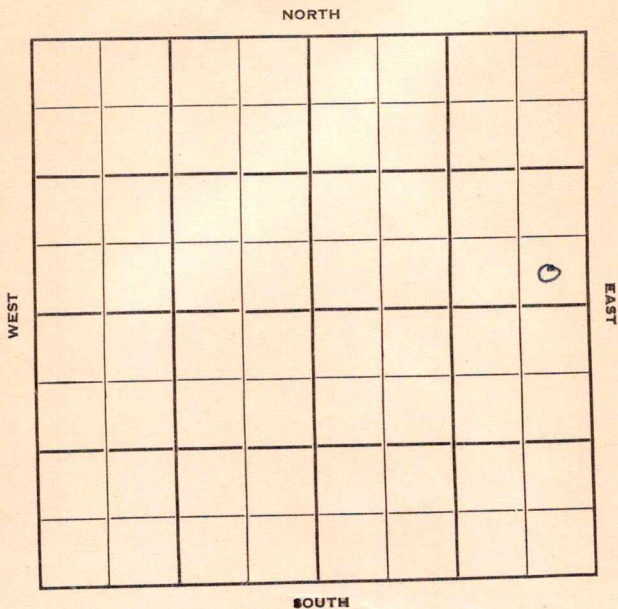
FORM 51 25M 3-49 PETROL

KANSAS

Section 11 Township 13 1 Range 17W

Well No. #1 Rome

Company Victor Drlg. & Deep Rock



Sec. 11 Twp. 13 R. 17 W

Well No. # 1 Rome Farm

Victor Drlg. & Deep Rock Company

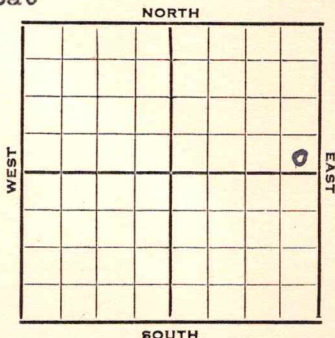
Victor Drlg. Contractor  
Semi-Wildcat

Ft. from N. Line

330 Ft. from S. Line

330 Ft. from E. Line

Ft. from W. Line



SE SE NE

CSO - DHM

Elev. 2022' REPORT

1952

10/15

RUR

10/22

8" @ 170

Anhy 1190

Drlg. 2715'

10/29

Topeka 3045' Heeb 3254' Lans. 3302'

Cong. 3550' Shaley Arb. 3557'

DST 3557-69 1 hr, 8' M

11/5

Spud 10-15-52

D&A TD 3590 8" @ 170

Anhy 1190

Top. 3045

Heeb. 3254

Lans. 3302

Cong. 3550

Arb. 3557

DST 3557-69 open 1hr. rec. 8' mud

TD 3590 D&A

**ABANDONED**

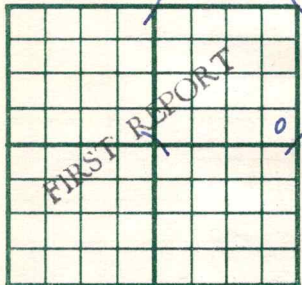
County Ellis State Kansas

Sec. 11 (Blk. 13 (Sur. 17W (Twp.) Rge.) Map No.

Operator Victor Drlg. & Deep Rock

Well No. 1 Farm Rome

Elev. \_\_\_\_\_ Location SE SE NE



330 Ft. From S Line NE

330 Ft. From E Line Quarter

1st. Report OCT 15 1952

Completion \_\_\_\_\_

Remarks CSO - DHM

Victor Drlg. - Contr.

Spudding Date \_\_\_\_\_

Drlg. Data Semi Wildcat

RUR

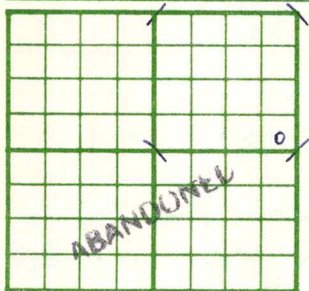
County Ellis State Kansas

Sec. 11 (Blk. 13 (Sur. 17W Map No.  
Twp. Rge.)

Operator Victor Drlg. & Deep Rock

Well No. 1 Farm Rome

Elev. 2022 Location SE SE NE



330 Ft. From S Line NE

330 Ft. From E Line Quarter

1st. Report

Completion NOV 5 1952

Remarks Semi Wildcat

Victor Drlg. - Contr.

Spudding Date 10-15-52

Drlg. Data D & A TD 3590

8"@ 170 Anhy 1190 Top. 3045

Heeb. 3254 Lans. 3302 Cong. 3550

Arb. 3557 DST 3557-69 open 1 hr.

Rec. 8' mud TD 3590

D & A