

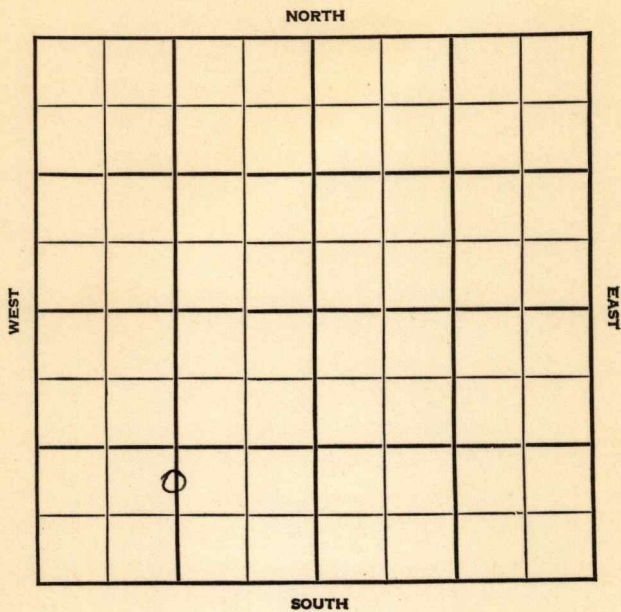
**KANSAS**

**Russell**

Section 19 Township 12 Range 15W

Well No. 4 Rusch "A"

Company Sohio



Sec. 19 Twp. 12 R. 15W

Well No. #4 Rusch "A" Farm \_\_\_\_\_

\_\_\_\_\_ Sohio \_\_\_\_\_ Company

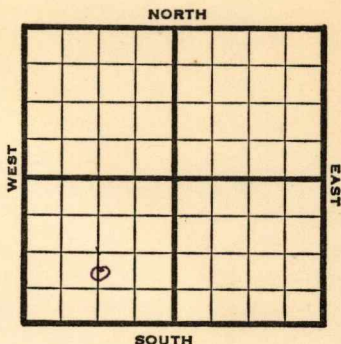
Fairport

\_\_\_\_\_ Ft. from N. Line

990 Ft. from S. Line

1320 Ft. from E. Line

\_\_\_\_\_ Ft. from W. Line



C N L S $\frac{1}{2}$  SW

1948

**Eli 1910'**

REPORT

4/28 10" @ 964'  
WOC

5/5 Drlg. 1580'

5/12 Drlg. 2641'

5/19 UR 8"

5/26 8" @ 2704'  
Drlg. 2725'

6/1 TD 2769'

6/9 **Lansing 3018'**  
Drlg 3055

6/16 Drlg. 3080'

6/23 7" @ 3110'  
Drlg 3125'

6/29 TD 3306  
Run 5"

7/8 5" @ 3295'

7/14 **Granite 3314**  
TD 3315  
PB 3288'

7/21 Swb  $8\frac{1}{2}$  bbls oil PH 12 hrs.  
7/28 " " " " " "

8/4 **Lansing 3018'**  
**Granite Wash 3304'**  
**Granite 3314**

**OVER**

1948

8/4

TD 3315'

5"@ 3295'

PB 3288'

Perf 24 shots 3232-40 1000 acid

Pump 100 oil Pot

385<sup>GF</sup>.

Comp

**COMPLETED**

Map No. \_\_\_\_\_ Sec. 19 Twp. 12 R. 15W

Well No. 4 Rusch "A"


Sohio Company

FIRST REPORT

Contractor \_\_\_\_\_

C N L S  $\frac{1}{2}$  SW

SECTION PLAT



\_\_\_\_\_ Ft. from N. Line

990 Ft. from S. Line

1320 Ft. from E. Line

\_\_\_\_\_ Ft. from W. Line

Russell County

Location \_\_\_\_\_

Rig up \_\_\_\_\_

Drilling and Remarks:

10" @ 964 WOC

RECORD

Cased \_\_\_\_\_ in., \_\_\_\_\_ ft.

Sand \_\_\_\_\_

Gas \_\_\_\_\_

Oil \_\_\_\_\_

Total Depth \_\_\_\_\_

PRODUCTION

1st 24 hrs. Nat. \_\_\_\_\_

1st 24 hrs. after shot \_\_\_\_\_

Gas \_\_\_\_\_ Cu. Ft.

Dry Hole \_\_\_\_\_

Abandoned \_\_\_\_\_

Date

APR 28 1948 19

S. J. LEWIS Scout

Russell County Kansas State

Map No. 72 Sec. 19 Twp. 12 R. 15W

Well No. 4 Rusch "A"

Sohio Company

COMPLETE Contractor

C N L S $\frac{1}{2}$  SW

E 11910 SECTION PLAT

\_\_\_\_\_ Ft. from N. Line

990 Ft. from S. Line


1320 Ft. from E. Line

\_\_\_\_\_ Ft. from W. Line


Fairport Pool

Remarks:

Lane 3018  
 Granite Was 63304  
 Granite 3314  
 71 D 3315  
 5" C 3295  
 PB 3288  
 Prof 242 lots 3232-40  
 1000 acid  
 Pump 100 oil P.D.  
 3859



Date AUG 4 1948

Scout S. J. LEWIS