

KANSAS

Ottawa

FORM 51 5M PETROL

Section 34 Township 12 Range 3W

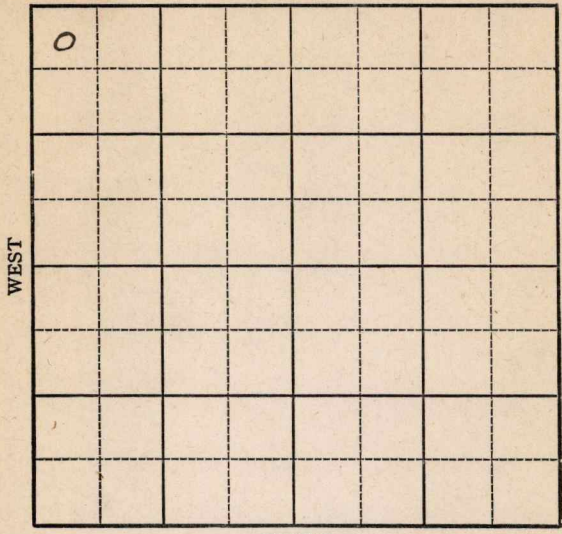
Well No. #1 Central Life Ins.

Company Central States Oil

Wildcat

NORTH

4



SOUTH

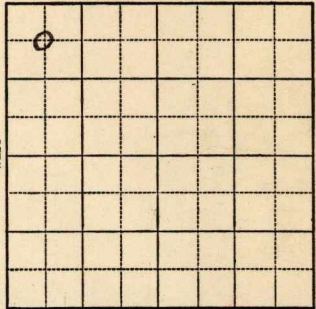
KANSAS

Ottawa

Sec. 34 Twp. 12 R. 3-W

Well No. #1, Central Life Ins. Farm
Central States Oil Company

NORTH



660 Ft. from N. Line

_____ Ft. from S. Line

_____ Ft. from E. Line

660 Ft. from W. Line

Elev. 1315

SOUTH

R E P O R T

1943	
12/15	Location
12/22	Machine
12/29	"
1944	
1-5	"
1-12	"
1/19	"
1/26	"
2/2	"
2/8	Spud SD
2/15	" "
2/23	" "
3/1	" "
3/7	" "
3/16	10" @ 110 SD
3/22	" " "
3/29	" " "
4/6	" " "
4/12	" " "
4/19	" " "
4/26	" " "
5/3	" " "

OVER

1944

5/6 SD

5/17 Shut down 920

5/24 " " "

5/31 " " "

6/7 " " "

6/15 " " "

6/21 " " "

6/28 Fishing

7/12 "

7/19 "

7/26 "

8/2 920' fsg.

8/9 " "

8/16 8" @ 1448

Drlg. 1726

8/23 1726 SD

8/30 1775 SD

9/8 " "

9/13 1900NR 8"

9/21 " " "

9/28 " " " SD

10/4 " " " "

10/11 8" @ 1670

Drlg. 2100

10/18 Tight hole

10/25 " "

11/2 " "

11/8 " " SD

11/16 " " "

12/6 " " "

12/14 " " "

12/21 " " "

1945

1/3 " " "

1/10 " " "

OVER

1945

8" @ 1670 2100' S.D.

1/26 8" @ 1670' 2100' S.D.

1/31 " " " "

2/7 " " " "

2/14 " " " "

2/21 " " " "

2/28 " " " "

3/7 " " " "

3/14 " " " "

3/23 " " " "

3/29 6" @ 2000
Drlg. 2195'

4/5 " " "

4/12 No report

4/20 " "

4/26 " "

5/3 " "

5/10 " "

5/17 " "

5/24 " "

5/31 " "

6/8 " "

6/14 " "

6/21 " "

6/28 " "

7/3 " "

7/11 " "

7/19 " "

7/26 " "

8/1 " "

8/8 " "

8/15 " "

8/22 " "

8/29 2900 UR 5"

9/5 " " "

9/12 " " "

9/19 " " "

9/26 " " "

10/3 " " "

10/10 TD 2900' UR 5"

10/17 " " "

OVER

1945

	TD	2900'	UR	5"
10/24	TD	2900'	UR	5"
10/31	"	"	"	"
11/7	"	"	"	"
11/14	"	"	"	"
11/21	"	"	"	"
11/28	"	"	"	"
12/5	"	"	"	"
12/12	"	"	"	"
12/20	"	"	"	"
12/29	"	"	"	"
1946	"	"	"	"
1/10	"	"	"	"
1/17	"	"	"	"
1/24	"	"	"	"
1/31	"	"	"	"
2/7	"	"	"	"
2/14	"	"	"	"
2/21	"	"	"	"
2/28	"	"	"	"
3/7	"	"	"	"
3/13	"	"	"	"
3/21	"	"	"	"
3/28	"	"	"	"
4/4	"	"	"	"
4/10	"	"	"	"
4/16	"	"	"	"
4/23	"	"	"	"
5/1	"	"	"	"
5/7	"	"	"	"
5/14	"	"	"	"
5/21	"	"	"	"
5/29	"	"	"	"
6/5	"	"	"	"
6/12	"	"	"	"
6/18	"	"	"	"
6/26	"	"	"	"
7/3	"	"	"	"
7/9	"	"	"	"
7/16	"	"	"	"
7/23	"	"	"	"
7/30	"	"	"	"
8/6	"	"	"	"

OVER

1946

8/14 Miss. 2971
TD 3010'

ABANDONED

KANSAS

Map No. 51 Sec. 34 Twp. 12 R. 3W

Well No. 1 Central Life Ins.

Central States Oil Company

FIRST REPORT Contractor

C NW NW


SECTION PLAT

660 Ft. from N. Line

_____ Ft. from S. Line

_____ Ft. from E. Line

660 Ft. from W. Line



Wildcat

Location X

Rig up _____

Drilling and Remarks:

RECORD

Cased _____ in., _____ ft.

Sand _____

Gas _____

Oil _____

Total Depth _____

PRODUCTION

1st 24 hrs. Nat. _____

1st 24 hrs. after shot _____

Gas _____ Cu. Ft.

Dry Hole _____

Abandoned _____

Date

DEC 15 1943

19

S. J. LEWIS

Scout

Kansas Pool Name Wildcat

KANSAS

Map No. 57 Sec. 34 Twp. 12 R. 3W

Well No. 1 Central Life Ins.

Central States Oil Company

ABANDONED

Contractor

C NW NW

E 1, 1915

SECTION PLAT

660 Ft. from N. Line

_____ Ft. from S. Line

_____ Ft. from E. Line

660 Ft. from W. Line

o			

Ottawa County

RECORD

Location _____

Cased _____ in., _____ ft.

Rig up _____

Sand _____

Drilling and Remarks:

Gas _____

Miss 2971

Oil _____

Total Depth 3010

PRODUCTION

1st 24 hrs. Nat. _____

1st 24 hrs. after shot _____

Gas _____ Cu. Ft.

Dry Hole _____

Abandoned _____

Date

AUG 14 1946 19

S. J. LEWIS Scout