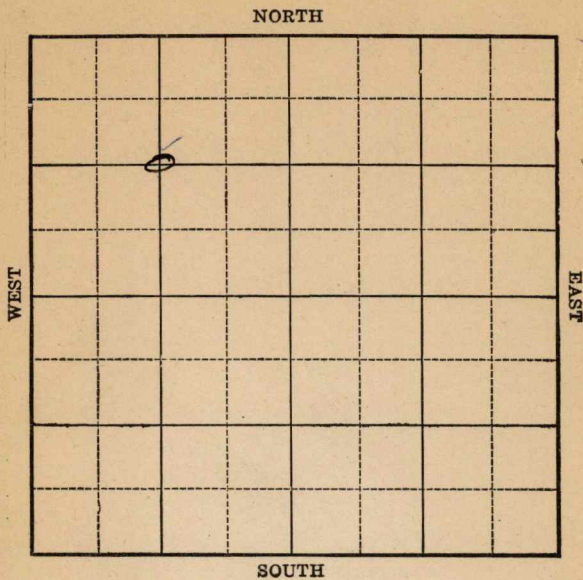


Map No. Lincoln Sec. 31 Twp. 12 R. 10 W  
Well No. Lambert Farm  
Rosenkhal Berry Company

3



Location \_\_\_\_\_

Rig up \_\_\_\_\_

Drilling Remarks:

Drilling Remarks:

\_\_\_\_\_

\_\_\_\_\_

\_\_\_\_\_

\_\_\_\_\_

\_\_\_\_\_

\_\_\_\_\_

\_\_\_\_\_

\_\_\_\_\_

\_\_\_\_\_

\_\_\_\_\_

\_\_\_\_\_

\_\_\_\_\_

\_\_\_\_\_

\_\_\_\_\_

\_\_\_\_\_

\_\_\_\_\_

\_\_\_\_\_

\_\_\_\_\_

\_\_\_\_\_

\_\_\_\_\_

\_\_\_\_\_

\_\_\_\_\_

RECORD

PRODUCTION

Cased \_\_\_\_\_ in. \_\_\_\_\_ ft.

Sand \_\_\_\_\_

Gas \_\_\_\_\_

Oil \_\_\_\_\_

Total Depth \_\_\_\_\_

1st 24 hrs Nat. \_\_\_\_\_

1st 24 hrs. after shot \_\_\_\_\_

Gas \_\_\_\_\_ cu. ft.

Dry Hole \_\_\_\_\_

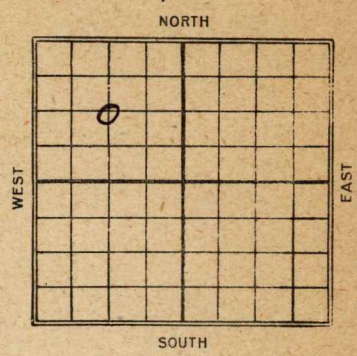
Abandoned \_\_\_\_\_

*Lincoln*  
*K*

Map No. *K* Sec. *31* Twp. *12* R. *10 W*

Well No. *1 Lambert* Farm  
*Rosenthal & Berry* Company

*1320* Ft. from N. Line  
Ft. from S. Line  
Ft. from E. Line  
*1370* Ft. from W. Line



*1924*

REPORT

<i>6/10</i>	<i>Limbus</i>
<i>11/22</i>	<i>3175' U.R. 6"</i>
<i>1925</i>	<i>_____</i>
<i>1/21</i>	<i>S.D. 3285'</i>
<i>1925</i>	
<i>4/23</i>	<i>D. + Q. 3528</i>

Map No. *Lambert* **KANSAS** Sec. *31* Twp. *12* R. *10W*

Well No. *#1 Lambert*

*Rosenthal & Berry* Company

Contractor

**FIRST REPORT SECTION PLAT**

*1320* Ft. from N. Line

----- Ft. from S. Line

----- Ft. from E. Line

*1320* Ft. from W. Line


Location -----

Rig up -----

Drilling and Remarks:

*Timbers*

**RECORD**

Cased ----- in., ----- ft.

Sand -----

Gas -----

Oil -----

Total Depth -----

**PRODUCTION**

1st 24 hrs. Nat. -----

1st 24 hrs. after shot -----

Gas ----- Cu. Ft.

Dry Hole -----

Abandoned -----

Date

JUN 10 1924

M. A. BENEAR

*Lincoln Co*  
Map No. **KANSAS** Sec. *31* Twp. *12* R. *10W*

Well No. *1 Lambert*  
*Rasmussen et al.* Company

Contractor

**ABANDONED**

**SECTION PLAT**

*1320* Ft. from N. Line

----- Ft. from S. Line

----- Ft. from E. Line

*1320* Ft. from W. Line


Location -----

Rig up -----

Drilling and Remarks:

*LQ + A*  
*3528'*

**RECORD**

Cased ----- in., ----- ft.

Sand -----

Gas -----

Oil -----

Total Depth -----

**PRODUCTION**

1st 24 hrs. Nat. -----

1st 24 hrs. after shot -----

Gas ----- Cu. Ft.

Dry Hole -----

Abandoned -----

Date **APR 23 1925**

**M. A. BENEAR**

----- 192 ----- Scout


MAP No. \_\_\_\_\_ SEC. 31 TWP. 17S R. 10W

WELL No. \_\_\_\_\_

Berry & Rosenthal COMPANY

no well log CONTRACTOR

SECTION PLAT



\_\_\_\_\_ FT. FROM N. LINE

\_\_\_\_\_ FT. FROM S. LINE

\_\_\_\_\_ FT. FROM E. LINE

\_\_\_\_\_ FT. FROM W. LINE

RECORD

LOCATION \_\_\_\_\_

CASED \_\_\_\_\_ IN., \_\_\_\_\_ FT.

RIG UP \_\_\_\_\_

SAND \_\_\_\_\_

DRILLING AND REMARKS:

GAS \_\_\_\_\_

OIL \_\_\_\_\_

TOTAL DEPTH 3578

PRODUCTION

1ST 24 HRS. NAT. \_\_\_\_\_

1ST 24 HRS. AFTER SHOT \_\_\_\_\_

GAS \_\_\_\_\_ CU. FT.

DRY HOLE ✓

ABANDONED \_\_\_\_\_

DATE

6/4 \_\_\_\_\_ 5

192

SCOUT