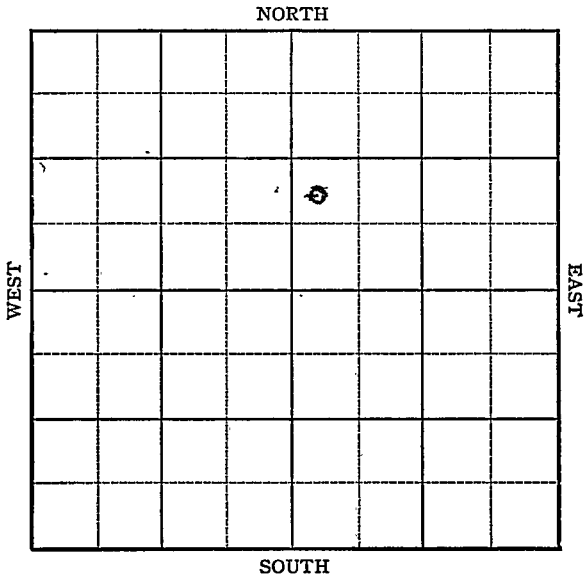


Section 12 Township 33 Range 3-E

Well No. #1, Kroth

Company Continental



Sec. 12 Twp. 33 R. 3E

Well No. #1 Kroth Farm  
Continental Company

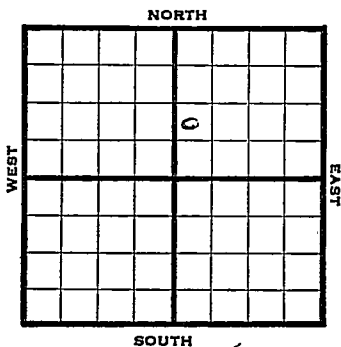
Miscellaneous

Ft. from N. Line

900 Ft. from S. Line

Ft. from E. Line

330 Ft. from W. Line



NW SW NE

REPORT

1946 Elev. 1173'

- 9/11 RUR
- 9/18 "
- 9/24 "
- 10/2 TD 3470'

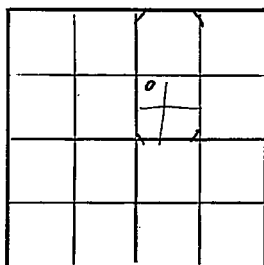
ABANDONED

Kansas, Pool Name Miscellaneous**KANSAS**Map No.        Sec. 12 Twp. 33 R. 3EWell No. 1 KrothContinental

Company

**FIRST REPORT**

Contractor

NW ~~SE~~ NE**SECTION PLAT**

\_\_\_\_\_ Ft. from N. Line

900

\_\_\_\_\_ Ft. from S. Line

\_\_\_\_\_ Ft. from E. Line

330

\_\_\_\_\_ Ft. from W. Line

Cowley County

Location \_\_\_\_\_

Rig up \_\_\_\_\_

Drilling and Remarks:

R U R

**RECORD**

Cased \_\_\_\_\_ in., \_\_\_\_\_ ft.

Sand \_\_\_\_\_

Gas \_\_\_\_\_

Oil \_\_\_\_\_

Total Depth \_\_\_\_\_

**PRODUCTION**

c.1st 24 hrs. Nat. \_\_\_\_\_

1st 24 hrs. after shot \_\_\_\_\_

Gas \_\_\_\_\_ Cu. Ft.

Dry Hole \_\_\_\_\_

Abandoned \_\_\_\_\_

Date

SEP 1 1 1946 19S. J. LEWIS Scout

check spot  
+ your description  
advised  
Sam.

|                  |               |
|------------------|---------------|
| Misc. Small Maps | <del>MB</del> |
| Cards            | Sarah         |
| Traveling        | MB            |
| France Map       | MB            |
| Scarborough Map  | <del>MB</del> |
| Pierce Map       | <del>MB</del> |
| Geological Dept. |               |
| Pierce Plat Book |               |

KANSAS Kansas Pool Name Miscellaneous

Map No. 1 Sec. 12 Twp. 33 R. 3E

Well No. 1 Kroth # 47 Strat

Continental Company

**ABANDONED**

Contractor

NW SW NE

*#1,123*  
SECTION PLAT

         Ft. from N. Line

990 Ft. from S. Line

         Ft. from E. Line

330 Ft. from W. Line

|  |  |   |  |
|--|--|---|--|
|  |  |   |  |
|  |  | 6 |  |
|  |  |   |  |
|  |  |   |  |

Cowley County

Location                                 

Rig up                                 

Drilling and Remarks:                                 

**RECORD**

Cased          in.,          ft.

Sand                                 

Gas                                 

Oil                                 

Total Depth 3470

**PRODUCTION**

1st 24 hrs. Nat.                                 

1st 24 hrs. after shot                                 

Gas                                  Cu. Ft.

Dry Hole                                 

Abandoned                                 

Date

OCT 2 1946 19

S. J. LEWIS Scout