

O.W.W.O.

KANSAS


Cowley

Section 12 Township 33 Range 3E

Well No. 1 Kroth

Company Russell Cobb *Crest Petr.*

NORTH



WEST

EAST

SOUTH

Cowley

KANSAS ✓

12

33

3E

Sec. _____ Twp. _____ R. _____

#1 Kroth

Well No. _____ Farm _____

Russell Cobb

Company _____

Wildcat

Contractor _____

_____ Ft. from N. Line

330

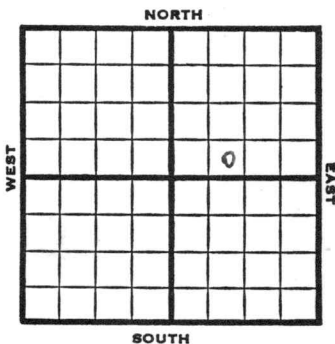
_____ Ft. from S. Line

_____ Ft. from E. Line

990

_____ Ft. from W. Line

SE SW NE



1952

Elev. 1175' REPORT

12/17

8" @ 105
Drlg. 2680'

12/30

B & A TD 3268' 8" @ 105
Stal. 2150' Layton 2570' Bart. 3213
Chat 3241' TD 3268' D & A

ABANDONED

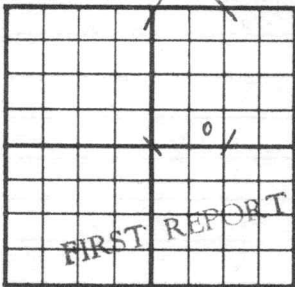
County **Cowley** State **Kansas**

Sec. **12** (Blk. Twp.) **33** (Sur. Rge.) **3E** Map No.

Operator **Russell Cobb**

Well No. **1** Farm **Kroth**

Elev. Location **SE SW NE**



330 Ft. From **S** Line **NE**
990 Ft. From **W** Line Quarter

1st. Report **DEC 17 1952**

Completion

Remarks

Spudding Date

Drlg. Data **Wildcat**

8" @ 105 drlg. 2680

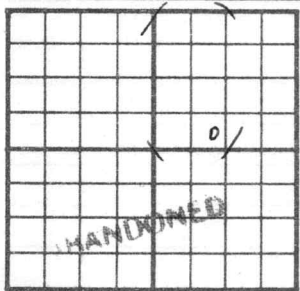
County Cowley State Kansas

Sec. 12 (Blk. Twp.) 33 (Sur. Rge.) 3E Map No.

Operator Russell Cobb

Well No. 1 Farm Kroth

Elev. 1175 Location SE SW NE



330 Ft. From S Line NE

990 Ft. From W Line Quarter

1st. Report

Completion DEC 30 1952

Remarks Wildcat

Spudding Date

Drig. Data D & A TD 3268

8" @ 105 Stal. 2150 Layotr 2570

Bart. 3213 Chat 3241 TD 3268

D & A

