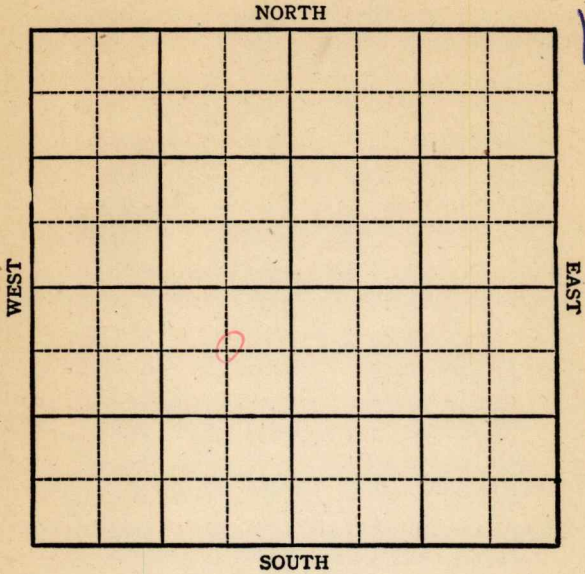


KANSAS

Section 15 Township 12 Range 13W

Well No. #1 Wilson

Company Carter



KANSAS

Sec. 15 Twp. 12 R. 13W

Well No. #1 Wilson Farm

Carter Company

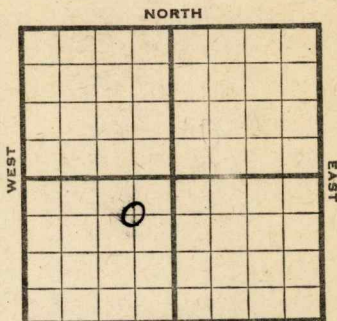
Wildcat

660 Ft. from N. Line

\_\_\_\_\_ Ft. from S. Line

660 Ft. from E. Line

\_\_\_\_\_ Ft. from W. Line



Russell C NE SW *Elw. 166*

1944

R E P O R T

- 11/29 Loc.
- 12/6 "
- 12/14 "
- 12/21 10" @ 414  
Drlg. 1035'
- 12/29 Anhy 706  
Drlg. 2423

1945  
1/3

Topeka 2588; Heebner 2822  
Douglas 2854; Lans. 2877  
SSO 2912-22; 2922-39; 2985-87  
Drlg 2980

1/10 Cong 3262; Viola 3337  
Simp PH 3425  
Drlg 3435

1/17 Arb. 3456  
TD 3485

**ABANDONED**

Pool Name Wildcat

Map No. 72 Sec. 15 Twp. 12 R. 13W

Well No. 1 Wilson

Carter Company

FIRST REPORT Contractor

C NE SW

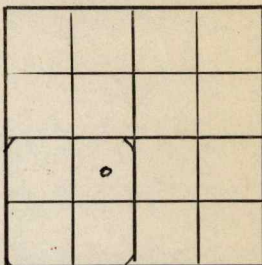
SECTION PLAT

660 Ft. from N. Line

\_\_\_\_\_ Ft. from S. Line

660 Ft. from E. Line

\_\_\_\_\_ Ft. from W. Line



Russell

Location X

Rig up \_\_\_\_\_

Drilling and Remarks: \_\_\_\_\_

RECORD

Cased \_\_\_\_\_ in., \_\_\_\_\_ ft.

Sand \_\_\_\_\_

Gas \_\_\_\_\_

Oil \_\_\_\_\_

Total Depth \_\_\_\_\_

PRODUCTION

1st 24 hrs. Nat. \_\_\_\_\_

1st 24 hrs. after shot \_\_\_\_\_

Gas \_\_\_\_\_ Cu. Ft.

Dry Hole \_\_\_\_\_

Abandoned \_\_\_\_\_

Date

NOV 29 1944

19

S. J. LEWIS Scout

Pool Name Wildcat

Map No. **KANSAS** Sec. 15 Twp. 12 R. 13W

Well No. 1 Wilson

Carter Company

ABANDONED Contractor

C NE SW

SECTION PLAT

660 Ft. from N. Line

         Ft. from S. Line

660 Ft. from E. Line

         Ft. from W. Line

	b		

Russell

Location \_\_\_\_\_

Rig up \_\_\_\_\_

Drilling and Remarks:

*Cr 43456*

RECORD

Cased \_\_\_\_\_ in., \_\_\_\_\_ ft.

Sand \_\_\_\_\_

Gas \_\_\_\_\_

Oil \_\_\_\_\_

Total Depth 3485

PRODUCTION

1st 24 hrs. Nat. \_\_\_\_\_

1st 24 hrs. after shot \_\_\_\_\_

Gas \_\_\_\_\_ Cu. Ft.

Dry Hole \_\_\_\_\_

Abandoned \_\_\_\_\_

Date

JAN 17 1945 19

S. J. LEWIS Scout