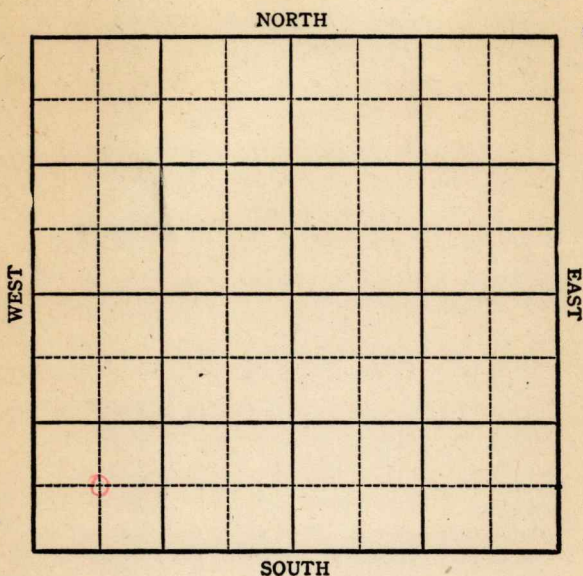


Section 32 Township 12 Range 13W

Well No. #1 E. W. Voorhis

Company Carter



**KANSAS**

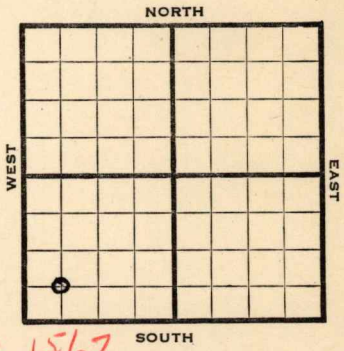
Russell

Sec. 32 Twp. 12 R. 13W

Well No. #1 E.W.Voorhis Farm \_\_\_\_\_  
Carter Company

Wildcat

\_\_\_\_\_ Ft. from N. Line  
660 Ft. from S. Line  
 \_\_\_\_\_ Ft. from E. Line  
660 Ft. from W. Line



C SW SW *Lev. 1567* SOUTH

1944

REPORT

- 9/6 Loc.
- 9/13 "
- 9/21 "
- 9/28 "
- 10/4 **Anhy 598**  
Drlg. 600
- 10/11 Drlg. 1616
- 10/18 **Topeka 2475**  
Drlg. 2654
- 10/25 **Lans 2756** Drlg. 2813
- 11/2 **Cong. 3090**  
**Arb 3155**  
TD 3185 no shows  
7" @ 2848 RUST
- 11/8 " " " " " "
- 11/16 Rip csg. 2777 to 2808  
2100 acid swb 1 oil plus 3 wtr.  
a day
- 11/24 " " " " " " " "
- 11/29 **Arb. 3155**  
TD 3185'

**ABANDONED**

Pool Name Wildcat

Map No. 72 **KANSAS** Sec. 32 Twp. 12 R. 13W

Well No. 1 E. W. Voorhis

Carter Company

**FIRST REPORT** Contractor

C SW SW


**SECTION PLAT**

         Ft. from N. Line

660 Ft. from S. Line

         Ft. from E. Line

660 Ft. from W. Line



Russell County

Location X

Rig up         

Drilling and Remarks:

**RECORD**

Cased          in.,          ft.

Sand         

Gas         

Oil         

Total Depth         

**PRODUCTION**

1st 24 hrs. Nat.         

1st 24 hrs. after shot         

Gas          Cu. Ft.

Dry Hole         

Abandoned         

Date

SEP 6 1944 19

S. J. LEWIS Scout

Pool Name Wildcat

Map No. 71 Sec. 32 Twp. 12 R. 13W

Well No. 1 E. W. Voorhis

Carter Company

ABANDONED Contractor

C SW SW

SECTION PLAT

o			

Ft. from N. Line

660 Ft. from S. Line

Ft. from E. Line

660 Ft. from W. Line

Russell

RECORD

Location \_\_\_\_\_

Cased \_\_\_\_\_ in., \_\_\_\_\_ ft.

Rig up \_\_\_\_\_

Sand \_\_\_\_\_

Drilling and Remarks:

Gas \_\_\_\_\_

*Ci 13155*

Oil \_\_\_\_\_

Total Depth 3185

PRODUCTION

1st 24 hrs. Nat. \_\_\_\_\_

1st 24 hrs. after shot \_\_\_\_\_

Gas \_\_\_\_\_ Cu. Ft.

Dry Hole \_\_\_\_\_

Abandoned \_\_\_\_\_

Date

NOV 29 1944 19

S. J. LEWIS Scout