KANSAS Russell

FORM 51 5M 10-41 PETROL

Section 36 Township 12 Range 13-W

Well No. #1 Fairchild

Company Black-Marshall Oil

Wildcat

3

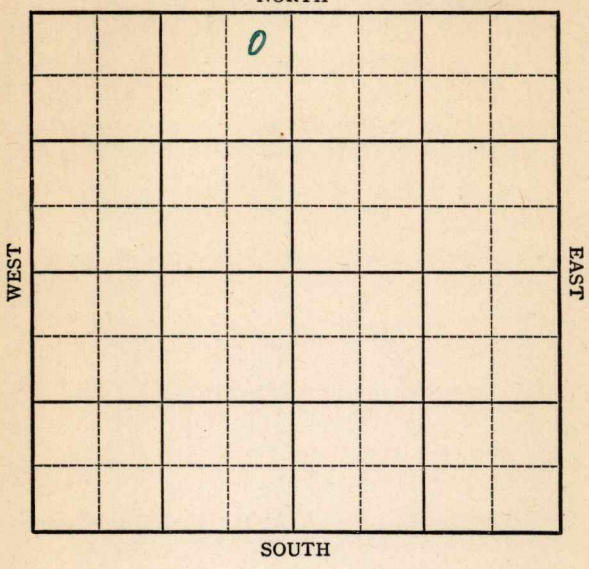

Form 252-A
5M 5-42 Petrol

KANSAS Russell

Sec. 36 Twp. 12 R. 13-W

Well No. #1 Fairchild Farm

Black - Marshall Oil Company

(Wildcat)

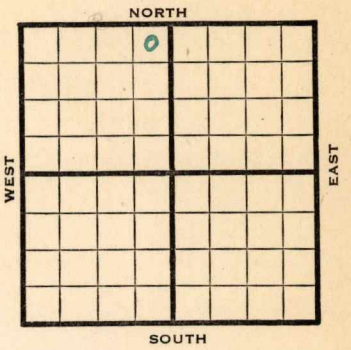

330 Ft. from N. Line

Ft. from S. Line

330 Ft. from E. Line

Ft. from W. Line

Elev. 1559

1942	REPORT
7/1	Material.
7/8	Cable rig.
7/15	Spud & SD.
7/22	15½" - 210' Fsg.
7/29	12" - 326' 10" - 554
	Anhy 557 Drlg. 1215'
8/5	Drlg. 1977'
8/12	8" @ 2225 Drlg 2725
8/19	7" - 2855
	TD 2930 U.R. 7"
8/27	Cong 3155, 7" @ 2921
	Drlg 3210
9/2	Arb. 3325 HFW
	T.D. 3375'

ABANDONED

Form 26 200 Bks. 5-41 McW. Russell KANSAS

Map No. 72 Sec. 36 Twp. 12 R. 13W

Well No. 1 Fairchild

Black-Marshall Oil Company

FIRST REPORT Contractor

NE NW

330 Ft. from N. Line

Ft. from S. Line

330 Ft. from E. Line

Ft. from W. Line

Wildcat

SECTION PLAT



Location

Rig up

Drilling and Remarks:

Material

RECORD

Cased in., ft.

Sand

Gas

Oil

Total Depth

PRODUCTION

1st 24 hrs. Nat.

1st 24 hrs. after shot

Gas Cu. Ft.

Dry Hole

Abandoned

Date

JUL 1 1942

19

S. J. LEWIS Scout

Form 26 200 Bks 5-42 Petrol Russell KANSAS

Map No. 72 Sec. 36 Twp. 12 R. 13W

Well No. 1 Fairchild

Black-Marshall Oil Company

ABANDONED Contractor

SECTION PLAT



NE NW
330 Ft. from N. Line

Ft. from S. Line

330 Ft. from E. Line

Ft. from W. Line

WILDCAT

Location

Rig up

Drilling and Remarks:

Cr X 3325

HFW

RECORD

Cased in., ft.

Sand

Gas

Oil

Total Depth 3325

PRODUCTION

1st 24 hrs. Nat.

1st 24 hrs. after shot

Gas Cu. Ft.

Dry Hole

Abandoned

Date

SEP 2 1942 19 S. J. LEWIS Scout