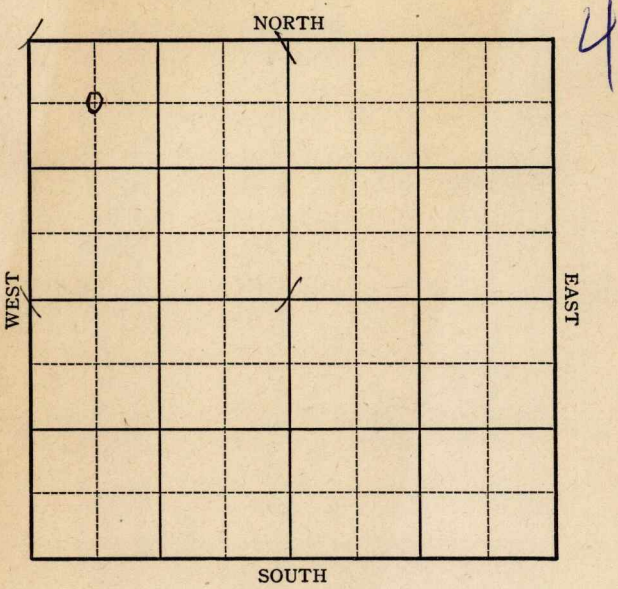


Section 3 Township 12 Range 14-W

Well No. #1 R. G. Roda

Company Northern Odrnance



KANSAS

Russell

Sec. 3 Twp. 12 R. 14-W

Well No. #1 R. G. Roda Farm

Northern Ordnance Company

Wildcat

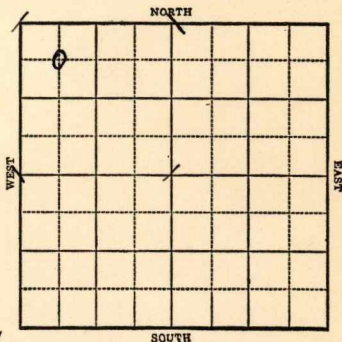
660 Ft. from N. Line

_____ Ft. from S. Line

_____ Ft. from E. Line

660 Ft. from W. Line

Elv. 1764



1943

R E P O R T

- 4/21 Location.
- 4/28 270' Run csg.
- 5/5 10" @ 264'
Anhy 810'
Drlg. 2650'
- 5/12 **Topeka 2655**
Lans. 2981
Viola 3421
Simp. 3445
Arb. 3467
T.D. 3525'
Water.

ABANDONED

KANSAS

Russell

Map No. 72 Sec. 3 Twp. 12 R. 14W

Well No. 1 R. G. Roda

Northern Ordnance Company

FIRST REPORT

Contractor

C NW NW

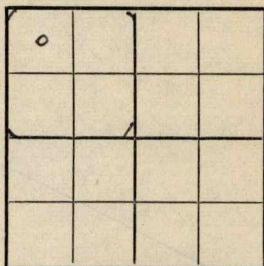
SECTION PLAT

660 Ft. from N. Line

_____ Ft. from S. Line

_____ Ft. from E. Line

660 Ft. from W. Line



WILDCAT

Location XXX

Rig up _____

Drilling and Remarks:

RECORD

Cased _____ in., _____ ft.

Sand _____

Gas _____

Oil _____

Total Depth _____

PRODUCTION

1st 24 hrs. Nat. _____

1st 24 hrs. after shot _____

Gas _____ Cu. Ft.

Dry Hole _____

Abandoned _____

Date

APR 21 1943

19

S. J. LEWIS

Scout

KANSAS

Russell

Map No. 72 Sec. 3 Twp. 12 R. 14W

Well No. L. R. G. Roda

Northern Ordnance Company

ABANDONED Contractor

C NW NW

SECTION PLAT

660 Ft. from N. Line

_____ Ft. from S. Line

_____ Ft. from E. Line

660 Ft. from W. Line

0			

WILDCAT

Location _____

Rig up _____

Drilling and Remarks:

Hoje ka 2655
Liams 2981
Vidla 3421
Bump 3445
Cast 3467
Water

RECORD

Cased _____ in., _____ ft.

Sand _____

Gas _____

Oil _____

Total Depth 3525

PRODUCTION

1st 24 hrs. Nat. _____

1st 24 hrs. after shot _____

Gas _____ Cu. Ft.

Dry Hole _____

Abandoned _____

Date

MAY 1 2 1943 19

S. J. LEWIS Scout