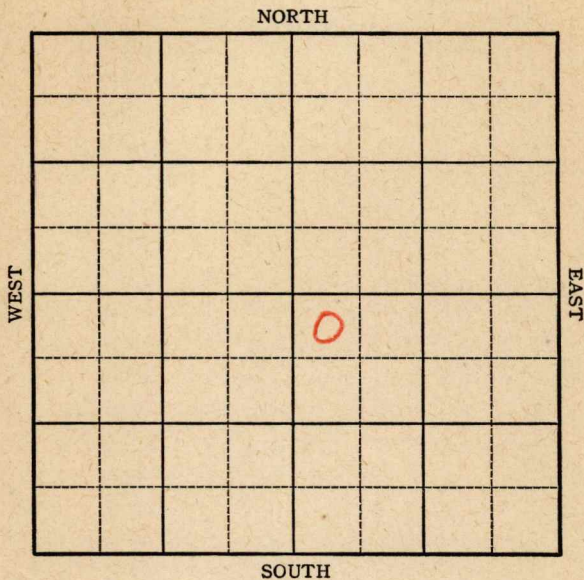


Section 15 Township 30 Range 1E

Well No. #1 Waggoner

Company Sumit Drlg. et al



Sec. 15 Twp. 30 R. 1E

Well No. #1 Waggoner Farm _____

Sumit Drlg. et al Company _____

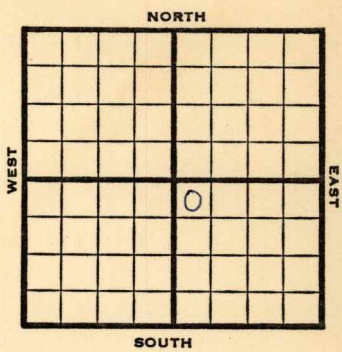
Miscellaneous

330 Ft. from N. Line

_____ Ft. from S. Line

_____ Ft. from E. Line

330 Ft. from W. Line



NW SE

1946 Elev. **1243'** REPORT

- 2/13 RUR
- 2/20 Drlg. 250'
- 2/28 10" - 103'
Drlg. 2920'
- 3/7 **K.C. 2755'** Miss 3350'
Drlg. 3485'
- 3/14 **Simp 3801'** S.O. T.D. 3803'
5" - 3802' RUST.
- 3/21 T.D. 3845½' HFW

- 3/27 **Simp 3801**
5" @ 3802
TD 3845½'

ABANDONED

KANSAS

Kansas Pool Name Miscellaneous

Map No. 12 Sec. 15 Twp. 30 R. 1E

Well No. 1 Waggoner

Sumit Drlg. etal Company

FIRST REPORT

Contractor

NW SE

SECTION PLAT

330

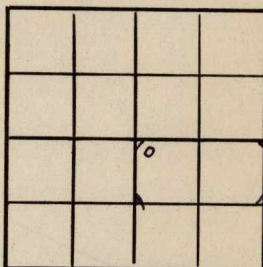
Ft. from N. Line

Ft. from S. Line

Ft. from E. Line

330

Ft. from W. Line



Sumner County

RECORD

Location _____

Cased _____ in., _____ ft.

Rig up _____

Sand _____

Drilling and Remarks:

Gas _____

RUR

Oil _____

Total Depth _____

PRODUCTION

1st 24 hrs. Nat. _____

1st 24 hrs. after shot _____

Gas _____ Cu. Ft.

Dry Hole _____

Abandoned _____

Date

FEB 13 1946

19

S. J. LEWIS Scout

KANSAS

Kansas Pool Name Bellman

Map No. 13 Sec. 15 Twp. 30 R. 1E

Well No. 1 Waggoner

Summit Drlg. etal. Company

ABANDONED

Contractor

NW SE

E, 1243

SECTION PLAT

330 Ft. from N. Line

_____ Ft. from S. Line

_____ Ft. from E. Line

330 Ft. from W. Line

		4	

Sumner County

Location _____

Rig up _____

Drilling and Remarks:

*Swing 3801
5063802*

RECORD

Cased _____ in., _____ ft.

Sand _____

Gas _____

Oil _____

Total Depth 3845 1/2

PRODUCTION

1st 24 hrs. Nat. _____

1st 24 hrs. after shot _____

Gas _____ Cu. Ft.

Dry Hole _____

Abandoned _____

Date

MAR 27 1946 19

S. J. LEWIS Scout