


Map No. KANSAS Sec. 15 Twp. 33 R. 3E

Well No. 1- Watta Farm
~~Reynolds & Harwood~~ company

NORTH Roth & Fourat



SOUTH

Location _____

Drilling Remarks _____

Rig Up _____

Drilling Remarks _____

RECORD

Cased _____ in. _____ ft.

Sand _____

Gas _____

Oil _____

Total Depth _____

PRODUCTION

1st 24 hrs. Nat. _____

1st 24 hrs. after shot _____

Gas _____ cu. ft. _____

Dry Hole _____

Abandoned _____

Map No. KANSAS Sec. 15 Twp. 33 R. 3E

Well No. 1-17411 Farm

~~Reynolds & Hanson~~ Company

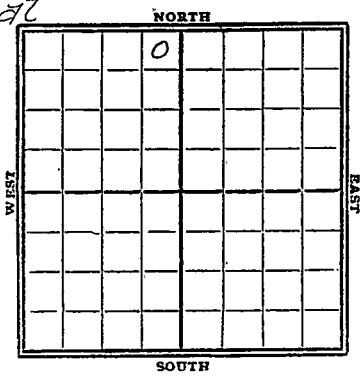
Roth & Fourat

330 Ft. from N. Line

_____ Ft. from S. Line

330 Ft. from E. Line

_____ Ft. from W. Line



1929

Date	REPORT
8/14	Rig
8/21	Rig up
8/28	Spud & SD
9/4	—
9/11	—
9/18	—
9/25	Drily 320'
10/2	" 535'
10/9	" 1080'
10/16	" 1080'
10/23	SD. 1080'
10/30	—
11/6	—
11/13	—
11/20	—
11/27	set 10" - 1225'
12/4	—
12/11	SD. 1225'
12/23	— 1/15 —
12/30	— 1/22 —
1930	1/29 —
1/8	— 2/4 —

2/11- S.D. 1225

Wm


2/19	—	8/27	—
2/26	—	9/3	—
3/5	—	9/10	—
3/12	—	9/17	—
3/19	—	9/24	—
3/26	—	10/11	—
4/2	—	10/18	—
4/9	—	10/15	—
4/16	—	10/22	—
4/23	—	10/29	—
4/30	—	11/5	—
5/7	—	11/12	dry 1735'
5/14	—	11/19	10 th 1947
5/21	—		dry 2180'
5/28	—	11/26	" 2250
6/4	—	12/3	" 2500
6/11	—		
6/18	—		
6/25	—		
7/2	—		
7/9	—		
7/16	—		
7/23	—		
7/30	—		
8/6	—		
8/13	—		
8/20	—		

Map No. Kansas Sec. 15 Twp. 33 R. 3E

Well No. 1- Watts Farm

Routh & Fowrat Company

NORTH



SOUTH

330 Ft. from N. Line

_____ Ft. from S. Line

330 Ft. from E. Line

_____ Ft. from W. Line

1930

Date	REPORT
12/10	8" - 2430 Sand 2680-90' HFW dry ahead
12/17	" 2970'
12/23	" 3100'
12/30	Top Chat 3215 show oil & gas 3230-35 S.D. 3235
1931	
1/7	dry 3265'
1/14	" 3380'
1/21	HFW 3628-32 dry.
1/28	No report
2/4	HFW 3628-32
	T.D. 3637 Dry & abandon

Map No. KANSAS Sec. 15 Twp. 23 R. 3E

Well No. 1 Watts

Reynolds & Gasson Company

Contractor

FIRST REPORTS

330 Ft. from N. Line

_____ Ft. from S. Line

330 Ft. from E. Line

_____ Ft. from W. Line

SECTION PLAT

		0		

Location _____

Rig up _____

Drilling and Remarks:

Rig

RECORD

Cased _____ in., _____ ft.

Sand _____

Gas _____

Oil _____

Total Depth _____

PRODUCTION

1st 24 hrs. Nat. _____

1st 24 hrs. after shot _____

Gas _____ Cu. Ft.

Dry Hole _____

Abandoned _____

Date

AUG. 14 1929

19

CHAS. L. SHERWOOD

Scout

© Cowley

Map No. **KANSAS** Sec. 15 Twp. 33 R. 3^E

Well No. 1 *Watts*

Roth & Faust Company

Contractor

CORRECTION

SECTION PLAT

330 Ft. from N. Line

_____ Ft. from S. Line

330 Ft. from E. Line

_____ Ft. from W. Line

		0	

Location _____

Rig up _____

Drilling and Remarks:

*Chy Ownership
to above.*

RECORD

Cased _____ in., _____ ft.

Sand _____

Gas _____

Oil _____

Total Depth _____

PRODUCTION

1st 24 hrs. Nat. _____

1st 24 hrs. after shot _____

Gas _____ Cu. Ft.

Dry Hole _____

Abandoned _____

Date

OCT 22 1930

CHAS. L. SHERWOOD

19

Scout

Map No. KANSAS Sec. 15 Twp. 33 R. 3E

Well No. 1 Glatte

Roth & Faurst Company

Contractor

SECTION PLAT

330 Ft. from N. Line

..... Ft. from S. Line

330 Ft. from E. Line

..... Ft. from W. Line

	0		

ABANDONED

Location.....

Rig up.....

Drilling and Remarks:

HFV 3628-32

RECORD

Cased.....in.,ft.

Sand.....

Gas.....

Oil.....

Total Depth 3637

PRODUCTION

1st 24 hrs. Nat.....

1st 24 hrs. after shot.....

Gas.....Cu. Ft.

Dry Hole.....

Abandoned.....

Date

SEP 4 1921

S. J. LEWIS Scout