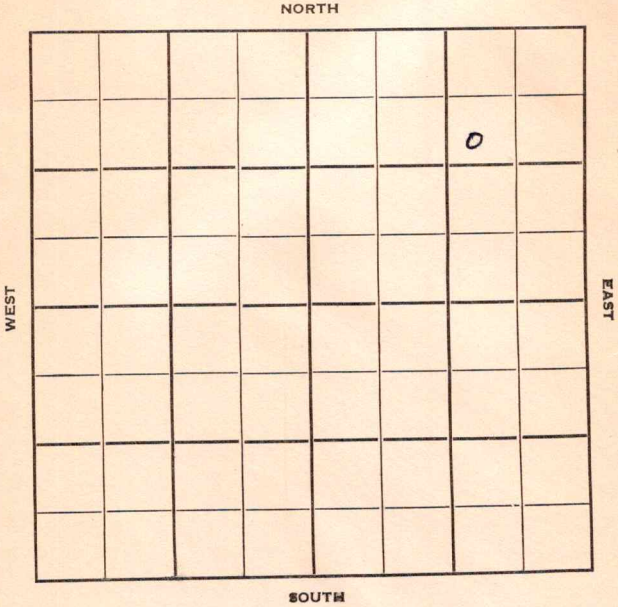


Section 15 Township 13 Range 17W

Well No. 1 - Dorzweller

Company Overland Drlg





Sec. 15 Twp. 13 R. 17 W

Well No. # 1 Dorzweller Farm

Overland Drlg. Company

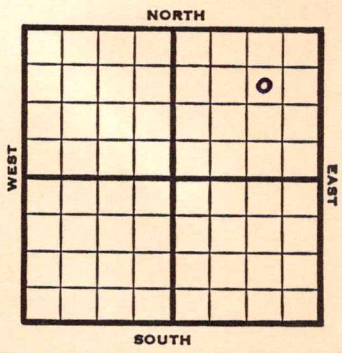
Wildcat Contractor

990 Ft. from N. Line

Ft. from S. Line

990 Ft. from E. Line

Ft. from W. Line



SW NE NE

1952 Lev. 2003' REPORT

12/30 Spud 12-27-52
8" @ 163' Drlg.

1/1 Drlg.

1/8 Drlg. 3400

1/23 Spud 12-27-52
 D&A
 TD 3585
 8" @ 163
 Heeb 3226, Lans 3271, B KC
 3504
 DST 3272-3326, opn 1 1/2 hrs.,
 rec. 94' ocm, 500#
 DST 3333-71, opn 1 hr., rec.
 75' socm, 790#
 Cong 3532, Arb. 3566
 TD 3585
 D&A

ABANDONED

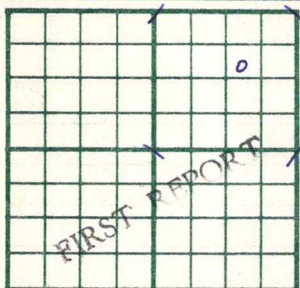
County **Ellis** State **Kansas**

Sec. **15** (Blk. Twp.) **13** (Sur. Rge.) **17W** Map No.

Operator **Overland Drlg.**

Well No. **1** Farm **Dorzweiler**

Elev. Location **SW NE NE**



990 Ft. From **N** Line **NE**

990 Ft. From **E** Line Quarter

Ist. Report **DEC 30 1952**

Completion

Remarks

Spudding Date **12-27-52**

Drlg. Data **Wildcat**

8" @ 163 drlg.

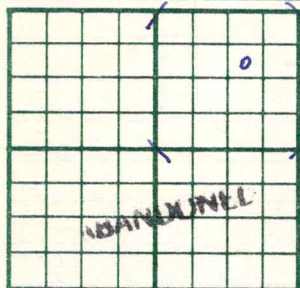
County Ellis State Kansas

Sec. 15 (Blk. Twp.) 13 (Sur. Rge.) 17W Map No.

Operator Overland Drlg.

Well No. 1 Farm Dorzweiler

Elev. 2003 Location SW NE NE



990 Ft. From N Line NE

990 Ft. From E Line Quarter

1st. Report

Completion JAN 23 1953

Remarks Wilcoat

Spudding Date 12-27-52

Drlg. Data D & A TD 3585

8" @ 163 Heeb. 3226 Lans. 3271


B KC 3504 DST 3272-3326 open 1½ hr.

Rec. 94' ocm 500# DST 3333-71

open 1 hr. Rec. 75' socm 790#

Cong. 3532 Arb. 3566 TD 3585

D & A



J. G. McGEHEE