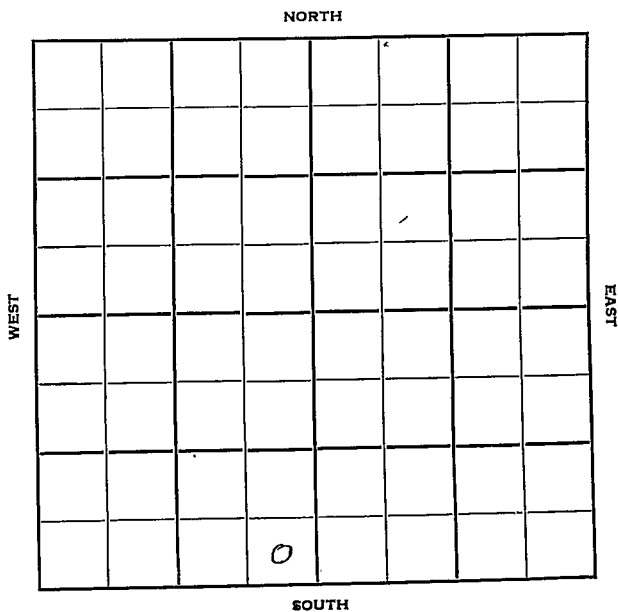


Section 17 Township 17 Range 13W

Well No. #1 Harimison

Company Chalmette Pet.



Sec. 17 Twp. 17 R. 13W

Well No. #1 Harimison Farm

Chalmette Pet. Company

Contractor

Wildcat

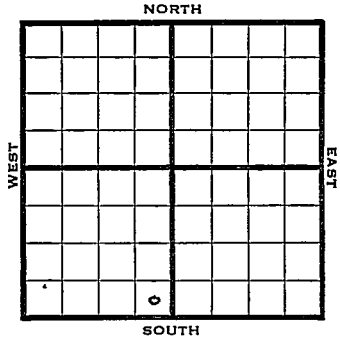
 Ft. from N. Line

330' Ft. from S. Line

330' Ft. from E. Line

 Ft. from W. Line

SE SE SW



1950 Elev 1947 REPORT

4/19 Spud 4-16-50
8" @ 207'
Drlg. 1570'

5/10 TD 3450
8" @ 207
Lans 3201
Cong 3410
Anb 3422
5" @ 3432
Dry and abandoned

ABANDONED

Map No. _____ Sec. 17 Twp. 17 R. 13WWell No. 1 Harimison

_____ Chalmette Pet. _____ Company

_____ Lindas _____ Contractor

SE SE SW

_____ Ft. from N. Line

330 Ft. from S. Line330 Ft. from E. Line

_____ Ft. from W. Line

Barton County

Location _____

Rig up _____


Drilling and Remarks:

Spud 4-16-50

8" @ 207

drlg. 1570

SECTION PLAT



RECORD

Cased _____ in., _____ ft.

Sand _____

Gas _____

Oil _____

Total Depth _____

PRODUCTION

1st 24 hrs. Nat. _____

1st 24 hrs. after shot _____

Gas _____ Cu. Ft.

Dry Hole _____

Abandoned _____

Date

APR 19 1950 19 _____

J. E. TYRA

Scout

