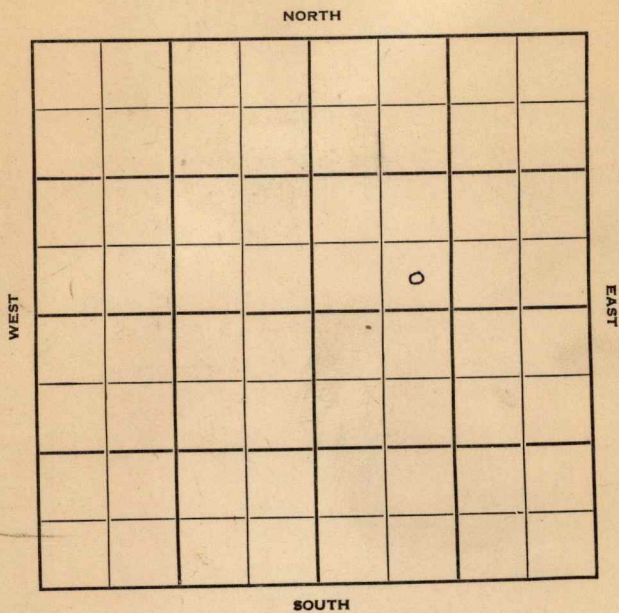


Section 1 Township 30 Range 3-E

Well No. #1 McKay

Company Wakefield et al



Sec. 1 Twp. 30 R. 3-E

Well No. #1 McKay Farm

Wakefield et al Company

Contractor

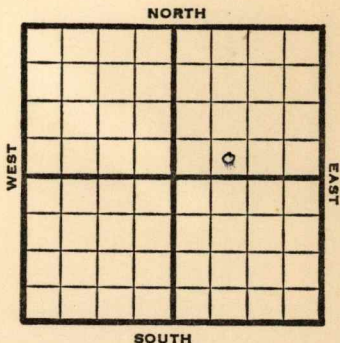
Ft. from N. Line

330 Ft. from S. Line

Ft. from E. Line

990 Ft. from W. Line

SE SW NE



REPORT

1950

**Elev 1195**

5/24

Rig up

6/7

TD 3214

**Stalnecker 1950**

**K.C. 2305**

**Miss 2841**

**Arb 3193**

D&A

**ABANDONED**

Map No. \_\_\_\_\_ Sec. 1 Twp. 30 R. 3E

Well No. 1 McKay

Wakefield et al Company

Contractor

SE SW NE

SECTION PLAT

\_\_\_\_\_ Ft. from N. Line

330 Ft. from S. Line

\_\_\_\_\_ Ft. from E. Line

990 Ft. from W. Line


FIRST REPORT

Cowley

Location \_\_\_\_\_

Rig up X

Drilling and Remarks:

RECORD

Cased \_\_\_\_\_ in., \_\_\_\_\_ ft.

Sand \_\_\_\_\_

Gas \_\_\_\_\_

Oil \_\_\_\_\_

Total Depth \_\_\_\_\_

PRODUCTION

1st 24 hrs. Nat. \_\_\_\_\_

1st 24 hrs. after shot \_\_\_\_\_

Gas \_\_\_\_\_ Cu. Ft.

Dry Hole \_\_\_\_\_

Abandoned \_\_\_\_\_

Date

MAY 24 1950

19

J. E. TYRA

Scout

Map No. \_\_\_\_\_ Sec. 1 Twp. 30 R. 3E


Well No. 1 McKay

Wakefield et al Company

\_\_\_\_\_ Contractor

SE SW NE

E1.1195  
SECTION PLAT



\_\_\_\_\_ Ft. from N. Line

330 Ft. from S. Line

\_\_\_\_\_ Ft. from E. Line

990 Ft. from W. Line

Cowley

RECORD

Location \_\_\_\_\_

Cased \_\_\_\_\_ in., \_\_\_\_\_ ft.

Rig up \_\_\_\_\_

Sand \_\_\_\_\_

Drilling and Remarks:

Gas \_\_\_\_\_

*Stalnecker 1950*

Oil \_\_\_\_\_

*K.C. 2305*

Total Depth 3214

*Miss 2841*

*and 3193*

*D & A*

PRODUCTION

1st 24 hrs. Nat. \_\_\_\_\_

1st 24 hrs. after shot \_\_\_\_\_

Gas \_\_\_\_\_ Cu. Ft.

Dry Hole \_\_\_\_\_

Abandoned \_\_\_\_\_

Date

JUN 7 1950

J. E. TYRA Scout