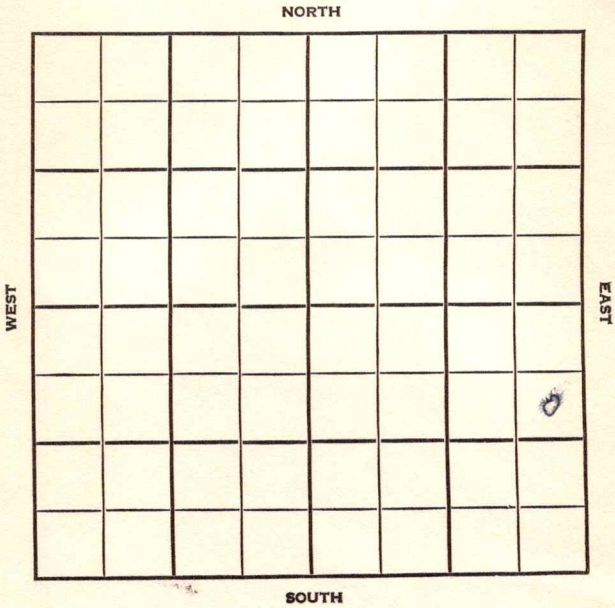


Section 15 Township 13 Range 17 W

Well No. #1 Von Lintel

Company K&E Drlg.



Ellis

KANSAS

SEC. 15	TWP. 13	R. 17W
------------	------------	-----------

WELL NO.

#1 Von Lintel

FARM

COMPANY

K & E Drlg.

CONTRACTOR

Karlin

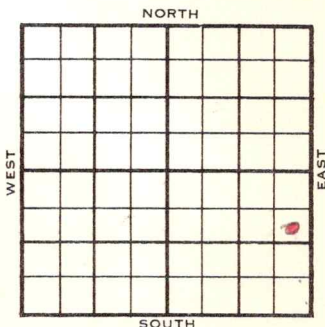
_____ Ft. from N. Line

_____ Ft. from S. Line

_____ Ft. from E. Line

_____ Ft. from W. Line

SE NE SE



1955	ELEVATION 1989'	REPORT
------	--------------------	--------

7/20
8/17

8" @149/75
 Comm: 7-20-55
 8" @149/85
 DST 3251-67 open one hr. 240' GIP
 Rec 115' so & gcm 860/20" DST 3294-
 3308 open 1 hr. 210' GIP 90' vho cm
 180' gassy oil 900/20" DST 3317/25 op.
 1 hr. 975' GIP 105' gassy oil 900/20"
 DSt 3325-44 open 1/2 hr. Rec. 15' mdd
 DST 3480-96 open 1 hr. Rec. 790' gassy
 oil 180' vho & gcm 860/20" TD 3496
 5" @3489 CO to 3496 FU 400' oil 1/2 hr.
 20 boph DD 3498 S/7 boph Comp: 50 boph
 Anh: 1163, H: 3190, 120b, Tr: 3210,
 1221, L: 3235, 1256, TD: 3498.

COMPLETED

County Ellis Elev. _____
 Sec. 15 Twp. 13 Rge. 17W
 Company K & E Drlg.
 Farm Name Von Lintel No. 1

TOPS	DEPTH	LOG	DATUM
Anh.			
Tp.			
H.			
Tr.			
Dg.			
Bl.			
L.			
K.C.			
B.K.C.			
Ce.			
C.			
M.			
M.			
K.			
Mz.			
Mq.			
V.			
S.			
S.			
A.			
R.			
Pe.			
G.			
T.D.			

Loc. in Sec. SE NE SE

Geol. _____
 Contr. _____

Pool Kerlin

JUL 20 '55

FIRST REPORT

Date Comm. 8" @ 149/75

~~14~~

Co. Lse. No. Sec. T. R.

County Ellis Elev. 1989
 Sec. 15 Twp. 13 Rge. 17W
 Company K & E Drlg.
 Farm Name Von Lintel No. 1

TOPS	DEPTH	LOG	DATUM
Anh.	<u>1163</u>		
Tr.			
H.	<u>3190</u>		<u>1201</u>
Tr.	<u>3210</u>		<u>1221</u>
Dg.			
Bl.			
L.	<u>3235</u>		<u>1246</u>
K.C.			
B.K.C.			
Ce.			
C.			
M.			
M.			
K.			
Mz.			
Me.			
V.			
S.			
S.			
A			
R.			
PE.			
G.			
T.D.	<u>3498</u>		

Loc. in Sec. _____
SE NE SE
 Geol. _____
 Contr. _____
Co. tools
 Pool _____
Karlin

COMPLETE


Date Comm. 7-20-55 AUG 17 1955
8" @ 119/75 DST 3251-67 open 1 hr.
210' GIP Rec. 115' so & gcm 260/20"
DST 3294-3308 open 1 hr. 210' G IP
90' vhocm 180' gassy oil 900/20"
DST 3317-25 open 1 hr. 975' GIP
105' gassy oil 900/20" DST 3325-1/4
open 1/2 hr. Rec. 15' mud DST 3480-96
open 1 hr. Rec. 790' gassy oil

OVER

Co.
Lse.
No.
Sec.
T.
R.

180' vho & gcm 860/20" TD 3496
5" @ 3489 CO to 3496 FU 400' oil
 $\frac{1}{2}$ hr. 20 boph DD 3498 S/ 7 boph
Comp. 50 bond

.....	Misc.
.....	Pierce Map
.....	France Map
.....	Tracings
.....	Land Wall Map
.....	Lat. Small Map
.....	Scout Cards



AUG 25 1955

722727