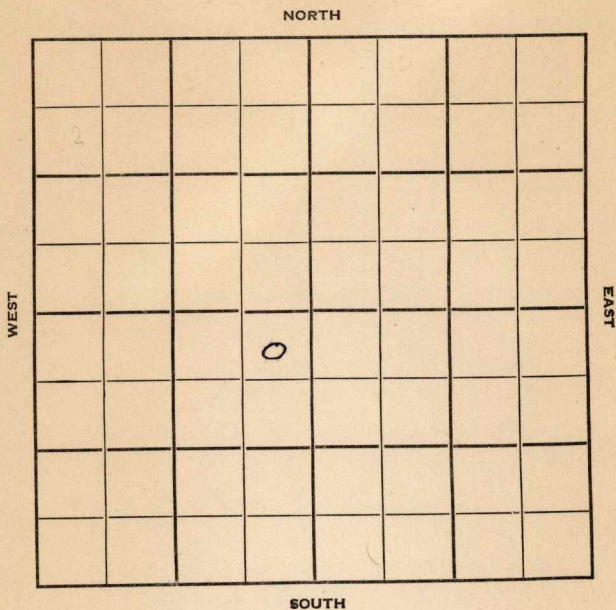


Section 14 Township 30 Range 3E

Well No. #1 Williams

Company Palmer Oil



Sec. 14 Twp. 30 R. 3E

Well No. #1 Williams Farm

Palmer Oil Company

Wildcat Contractor

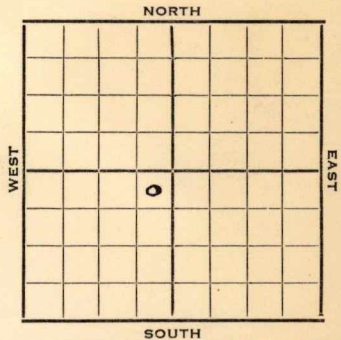
330 Ft. from N. Line

Ft. from S. Line

330 Ft. from E. Line

Ft. from W. Line

NE NE SW



1952 **Elev. 1223'** REPORT

5/28 Spud 5-21-52
Drlg. 1500'

6/11 Spud 5-21-52
D&A TD 3186 8" @ 155'
KC 2464 Miss. 3093-3186 TD
D&A

ABANDONED

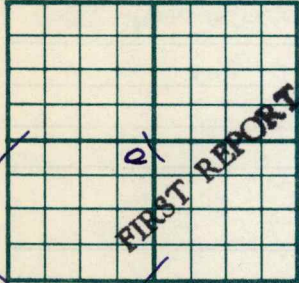
County Cowley State Kansas

Sec. 14 (Blk. Twp.) 30 (Sur. Rge.) 3E Map No.

Operator Palmer Oil

Well No. 1 Farm Williams

Elev. 1223 Location NE NE SW



330 Ft. From N Line SW

330 Ft. From E Line Quarter

Ist. Report MAY 28 1952

Completion _____

Remarks _____

Spudding Date 5-21-52

Drig. Data Wildcat

Drig. 1500

J. G. McGEHEE

County Cowley State Kansas

Sec. 14 (Blk. 30) (Sur. 3E) Map No.
 (Twp.) (Rge.)

Operator Palmer Oil

Well No. 1 Farm Williams

Elev. 1223 Location NE NE SW



330 Ft. From N Line SW
330 Ft. From E Line Quarter

1st. Report

Completion JUN 11 1952

Remarks Wildcat

Spudding Date 5-21-52

Drig. Data D & A TD 3186

8" @ 155 KC 2464 Miss. 3093-3186 TD

D & A