

W.W.O.

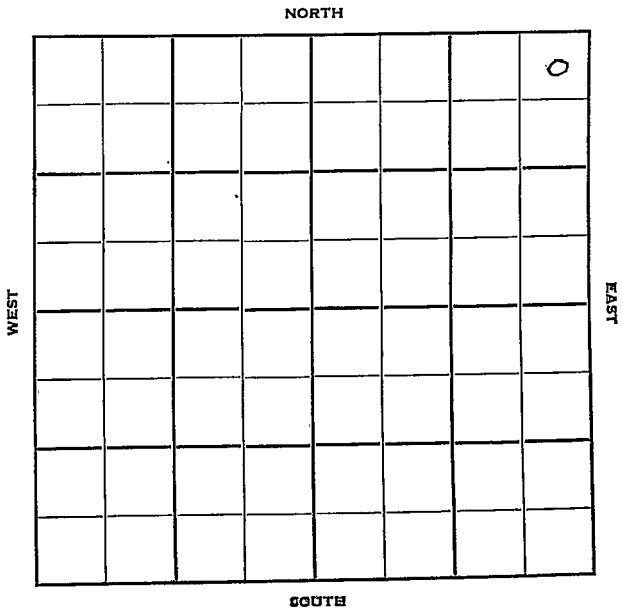
Cowley

KANSAS

Section 16 Township 33 Range 3E

Well No. #1 Johnson

Company ~~Laura Jene~~ SMITHERMAN



O.W.W.O. Cowley
33

KANSAS

16

33

3E

Sec. _____ Twp. _____ R. _____

Well No. #1 Johnson Farm

Laura Jane SMITHERMAN Company

Contractor

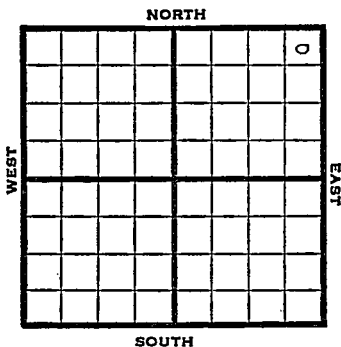
Miscellaneous

330' Ft. from N. Line

_____ Ft. from S. Line

330' Ft. from E. Line

_____ Ft. from W. Line



NE NE NE

1950 Elev 1152' REPORT

2/22 Spud 2-18-50
8" @ 130'
Drlg. 438'
3/8 TD 3580'
8" @ 130'
KC 2747'
Simp 3568'
Arb 3575'
D&A
Aband.

ABANDONED

O.W.W.O.

1953
4/15 KC 2747, Bart 3190, Miss 3225,
Simp 3568, Arb. 3575
OTD 3580, CO

5/13 Oil well TD 3580' KC 2747'
Bart 3190' Miss. 3225 Simp 3568
Arb. 3575 OTD 3580 5" @ 3282
48/3208-14 Hydro. 1 1/2 BOPH
Comp. 4 BOPD

COMPLETED

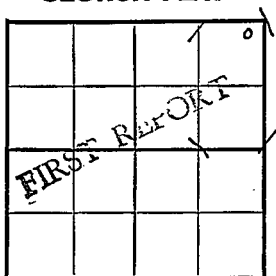
Map No. _____ Sec. 16 Twp. 33 R. 3EWell No. 1 Johnson_____
Laura Jane Company_____
Contractor

NE NE NE

330 Ft. from N. Line_____
Ft. from S. Line330 Ft. from E. Line_____
Ft. from W. Line

Cowley County

SECTION PLAT



Location _____

Rig up _____

Drilling and Remarks:

Spud 2-18-50

8" @ 130
drlg. 438

RECORD

Cased _____ in., _____ ft.

Sand _____

Gas _____

Oil _____

Total Depth _____

PRODUCTION

1st 24 hrs. Nat. _____

1st 24 hrs. after shot _____

Gas _____ Cu. Ft.

Dry Hole _____

Abandoned _____

Date

FEB 22 1950 19J. E. TYRA Scout

Kansas

Map No. _____ Sec. 16 Twp. 33 R. 3E

Well No. 1 Johnson

Laura Jane Company

Contractor

NE NE NE

EI. 115²
SECTION PLAT

330 Ft. from N. Line

_____ Ft. from S. Line

330 Ft. from E. Line

_____ Ft. from W. Line



Cowley County

Location _____

Rig up _____

Drilling and Remarks:

8" @ 130

K.C. 2747

Simp 3568

and 3575

D + A.

RECORD

Cased _____ in., _____ ft.

Sand _____

Gas _____

Oil _____

Total Depth 3580

PRODUCTION

1st 24 hrs. Nat. _____

1st 24 hrs. after shot _____

Gas _____ Cu. Ft.

Dry Hole _____

Abandoned _____

Date

MAR 8 1950

J. E. TYRA

Scout

O.W.W.O.

County Cowley State Kansas

Sec. 16 (Blk. Twp.) 33 (Sur. Rge.) 3E Map No.

Operator Smitherman (was Laura Jane)

Well No. 1 Farm Johnson

Elev. 1152 Location NE NE NE

330 Ft. From N Line NE

330 Ft. From E Line Quarter

1st. Report

Completion MAY 13 1953

Remarks O.W.W.O.

O.W.W.O.

Spudding Date

Drlg. Data Oil well TD 3580

KC 2747 Bart. 3190 Miss. 3225

Simp. 3568 Arb. 3575 OTD 3580

5" @ 3282 48/ 3208-14 Hydro.

1 1/2 boph Comp. 4 bopd