

Barton

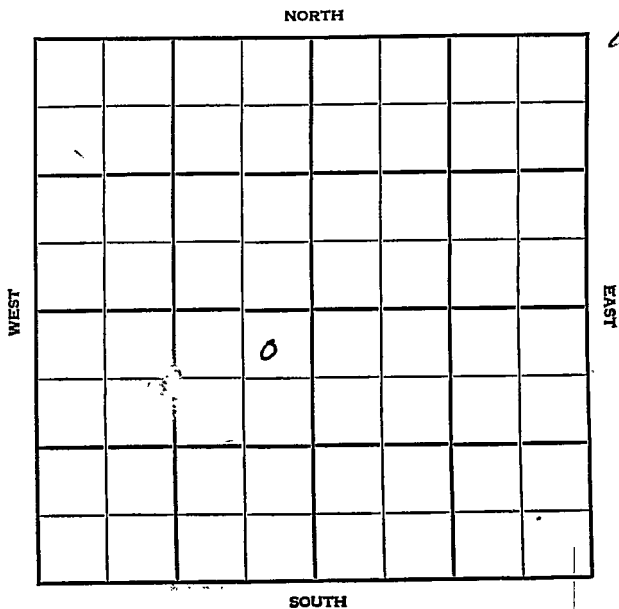
KANSAS

DX 78-1

Section 23 Township 17 Range 13W

Well No. #1 Elmore

Company E.K. Carey



SEC. 23	TWP. 17	R. 13W
---------	---------	--------

WELL NO. #1 Elmore FARM

COMPANY E.K. Carey

CONTRACTOR Carey

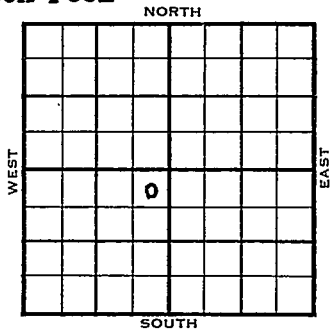
E. Hoisington Pool

330 Ft. from N. Line

Ft. from S. Line

330 Ft. from E. Line

Ft. from W. Line



NE NE SW

1954	ELÉVATION 1847'	REPORT
------	-----------------	--------

9/1 Location  
 9/22 Spud 9-10-54  
 D & A  
 TD 3380'  
 8-5/8" @ 311'  
 Heeb 3007', Tor 3026', Br. Lime 3095'  
 Lans 3107'  
 DST 3138'-78' opn 1 hr, rec 20' Mud,  
 26# Cong 3350', Arb 3355'  
 TD 3380'  
 D & A

ABANDONED


County **Barton** State **Kansas**

Sec. **23** (Blk. Twp.) **17** (Sur. Rge.) **13W** Map No.

Operator **E. K. Carey.**

Well No. **1** Farm **Elmore**

Elev. Location **NE NE SW**



**330** Ft. From **N** Line **SW**

**330** Ft. From **E** Line Quarter

Ist. Report **SEP 1 1954**

Completion

Remarks

**Carey - Contr.**

Spudding Date

**E. Hoisington Pool**

Drig. Data

**Location**

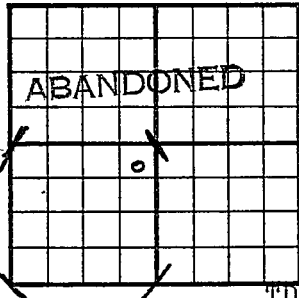
County Barton State Kansas

Sec. 23 (Blk. Twp.) 17 (Sur. Rge.) 13W Map No.

Operator E. K. Carey

Well No. 1 Farm Elmore

Elev. 1847 Location NE NE SW



330 Ft. From N Line SW

330 Ft. From E Line Quarter

Ist. Report Sep 1 1954

Completion SEP 22 1954

Remarks

Carey - Contr.

Spudding Date 9-10-54

Drilg. Data D & A TD 3380 E. Hoisington Pool

8 5/8" @ 311 Heeb. 3007 Tor. 3026

Br. lime 3095 Lans. 3107 DST 3138-78

open 1 hr. Rec. 20' mud 26#

Cong. 3350 Arb. 3355 TD 3380

D & A

FABEN GILSTRAP