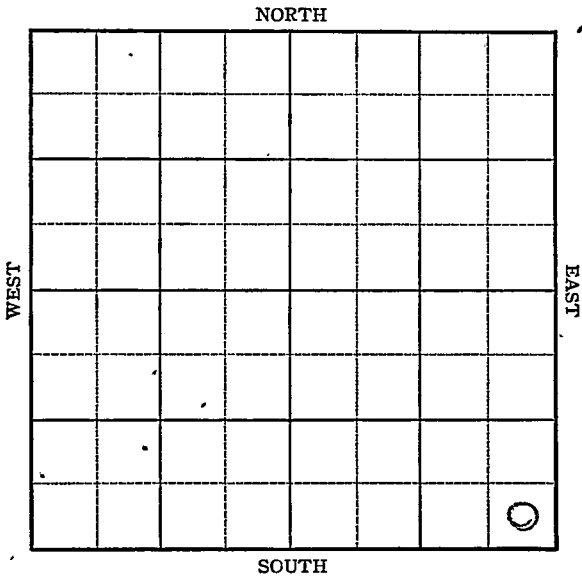


Section 28 Township 17 Range 13W

Well No. #1, Klug

Company Black-Marshall



KANSAS

Barton County

Sec. 28

Twp. 17

R. 13W

Well No. #1 Klug

Farm

Black-Marshall

Company

Wildcat

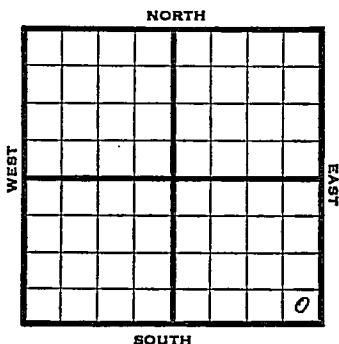
\_\_\_\_\_ Ft. from N. Line

330 \_\_\_\_\_ Ft. from S. Line

330 \_\_\_\_\_ Ft. from E. Line

\_\_\_\_\_ Ft. from W. Line

SE/c



1946 Elev 1928' REPORT

5/8 Location

5/14 RUR

5/21 8" @ 386  
Anhy 854'  
Drlg 2910'

5/29 Lens 3193  
Arb. 3414  
TD 3417' SO  
5" @ 3416 RUST

6/5 TD 3421'  
1500 acid.  
Pump 3 oil per hr. 35% W.

6/19 Arb 3414'  
5" @ 3416  
1500 acid  
Pump 52 oil plus 16% W Pot  
38.0 Gr  
TD 3421'

**COMPLETED**

**KANSAS** Kansas Pool Name Wildcat  
 Map No. 73 Sec. 28 Twp. 17 R. 13W

Well No. 1 Klug

Black-Marshall Company

FIRST REPORT Contractor

SE/C

SECTION PLAT

\_\_\_\_\_ Ft. from N. Line

330 Ft. from S. Line

330 Ft. from E. Line

\_\_\_\_\_ Ft. from W. Line


Barton County

Location \_\_\_\_\_

Rig up \_\_\_\_\_

Drilling and Remarks:

RECORD

Cased \_\_\_\_\_ in., \_\_\_\_\_ ft.

Sand \_\_\_\_\_

Gas \_\_\_\_\_

Oil \_\_\_\_\_

Total Depth \_\_\_\_\_

PRODUCTION

1st 24 hrs. Nat. \_\_\_\_\_

1st 24 hrs. after shot \_\_\_\_\_

Gas \_\_\_\_\_ Cu. Ft.

Dry Hole \_\_\_\_\_

Abandoned \_\_\_\_\_

Date

MAY 8 1946 19

S. J. LEWIS Scout

Kansas Pool Name Wildcat

KANSAS


Map No. 73 Sec. 28 Twp. 17 R. 13WWell No. 1 KlugBlack-Marshall

Company

**COMPLETED**

Contractor

SE/C

E. 1928.  
SECTION PLAT       Ft. from N. Line330 Ft. from S. Line330 Ft. from E. Line       Ft. from W. LineBarton County

Location \_\_\_\_\_

Rig up \_\_\_\_\_

Drilling and Remarks:

Cor 3414  
5" @ 3416  
1500 acid  
Pump 52016 + 16%  
W.P.D.  
382

**RECORD**

Cased \_\_\_\_\_ in., \_\_\_\_\_ ft.

Sand \_\_\_\_\_

Gas \_\_\_\_\_

Oil \_\_\_\_\_

Total Depth 3421**PRODUCTION**

1st 24 hrs. Nat. \_\_\_\_\_

1st 24 hrs. after shot \_\_\_\_\_

Gas \_\_\_\_\_ Cu. Ft.

Dry Hole \_\_\_\_\_

Abandoned \_\_\_\_\_

Date

JUN 19 1946 19

S. J. LEWIS Scout