

Russell

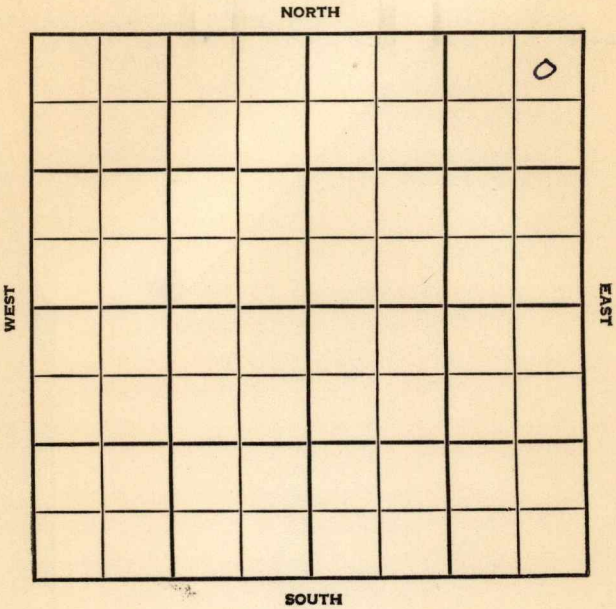
KANSAS

DX 78-1

Section 7 Township 13 Range 12W

Well No. #1 Hume

Company Icer Addis



Russell KANSAS

SEC. 7 TWP. 13 R. 12W
17

WELL NO. 1 Hume FARM
 COMPANY

CONTRACTOR Icer Addis

Mast Drlg.
Wildcat

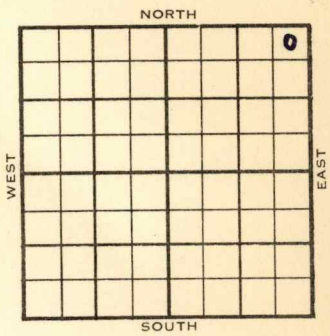
330 Ft. from N. Line

_____ Ft. from S. Line

330 Ft. from E. Line

_____ Ft. from W. Line

NE NE NE



1955 ELEVATION 1773' REPORT

4/6 Spud 4-2-55
 8" @ 224'
 Anhy 747'
 Drlg. 1150'

4/13 Spud 4-2-55 D & A TD 3110
 8" @ 224 Anhy 747 Top. 2647
 Heeb 2916 Tor. 2936 Lans 2985
 EST 3022-33 open 2 hr, rec 85' SW
 910# TD 3110'
 D & A

ABANDONED

SCOUT TICKET

DX-201

Kansas

SEC.	TWP.	R.
7	13	12W

WELL NO. 1 Hume FARM

COMPANY

CONTRACTOR Icer Addis

CORRECTION

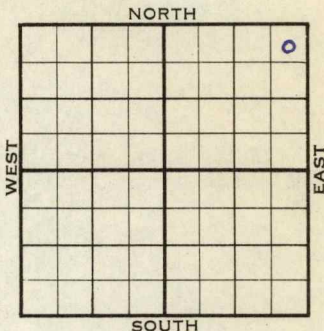
NE NE NE

330 FT. FROM N. LINE

_____ FT. FROM S. LINE

330 FT. FORM E. LINE

_____ FT. FROM W. LINE



Russell County

<input type="checkbox"/> LOCATION <input type="checkbox"/> RIG UP DRILLING AND REMARKS: Reported <u>17-13-12W</u>	RECORD	CASED _____ IN., _____ FT.
		SAND _____
	PRODUCTION	GAS _____
		OIL _____
		TOTAL DEPTH _____
		1ST 24 HRS. NAT. _____
		1ST 24 HRS. AFTER SHOT _____
		GAS _____ CU. FT.
		DRY HOLE _____
		ABANDONED _____

DATE APR 6 1955 SCOUT FABEN GILSTRAP

