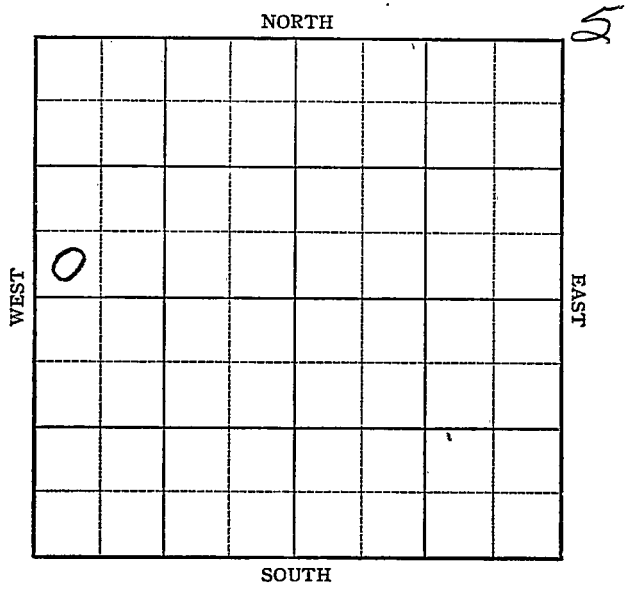


Section 35 Township 17 Range 13W

Well No. #1 Moser et al

Company C. E. Ash



KANSAS

Barton County

Sec. 35 Twp. 17 R. 13W

Well No. #1 Moser et al Farm

C. E. Ash Company

Wildcat

NORTH

\_\_\_\_\_ Ft. from N. Line

330


\_\_\_\_\_ Ft. from S. Line

\_\_\_\_\_ Ft. from E. Line

330

\_\_\_\_\_ Ft. from W. Line

WEST



SOUTH

SW NW

1946

1874

REPORT

7/10

RUR

7/16

8" @ 488'  
?Anhy 775  
Drlg 2650'

7/23

Lans 3155  
Arb 3386  
TD 3390

5" @ 3387, RUS<sup>T</sup>

7/30

" "

8/6

" "

8/13

TD 3 393'  
swb 2 oil PH

8/21

Arb. 3386  
5" @ 3387  
TD 3410'

ABANDONED

**KANSAS**

Kansas Pool Name Wildcat

Map No. 23 Sec. 35 Twp. 17 R. 13W

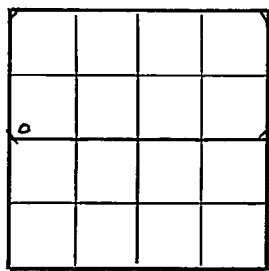
Well No. 1 Moser etal

C. E. Ash Company

FIRST REPORT Contractor

SW NW

**SECTION PLAT**



\_\_\_\_\_ Ft. from N. Line

330 Ft. from S. Line

\_\_\_\_\_ Ft. from E. Line

330 Ft. from W. Line

Barton County

Location \_\_\_\_\_

Rig up \_\_\_\_\_

Drilling and Remarks:

R U R

**RECORD**

Cased \_\_\_\_\_ in., \_\_\_\_\_ ft.

Sand \_\_\_\_\_

Gas \_\_\_\_\_

Oil \_\_\_\_\_

Total Depth \_\_\_\_\_

**PRODUCTION**

1st 24 hrs. Nat. \_\_\_\_\_

1st 24 hrs. after shot \_\_\_\_\_

Gas \_\_\_\_\_ Cu. Ft.

Dry Hole \_\_\_\_\_

Abandoned \_\_\_\_\_

Date

JUL 1 0 1946

19

S. J. LEWIS

Scout

Pool Name Wildcat  
KansasMap No. 17 Sec. 35 Twp. 17 R. 13WWell No. 1 Moses Est.C. E. Ash Company**ABANDONED**

Contractor

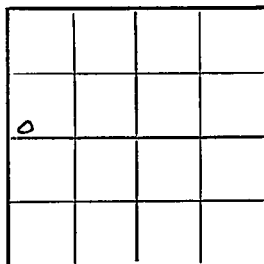
SW NW

E 1, 1874  
SECTION PLAT

\_\_\_\_\_ Ft. from N. Line

\_\_\_\_\_ 330 Ft. from S. Line

\_\_\_\_\_ Ft. from E. Line

\_\_\_\_\_ 330 Ft. from W. LineBarton County

Location \_\_\_\_\_

Rig up \_\_\_\_\_

Drilling and Remarks:

Ord 33865" @ 3387**RECORD**

Cased \_\_\_\_\_ in., \_\_\_\_\_ ft.

Sand \_\_\_\_\_

Gas \_\_\_\_\_

Oil \_\_\_\_\_

Total Depth 3310**PRODUCTION**

1st 24 hrs. Nat. \_\_\_\_\_

1st 24 hrs. after shot \_\_\_\_\_

Gas \_\_\_\_\_ Cu. Ft.

Dry Hole \_\_\_\_\_

Abandoned \_\_\_\_\_

Date

AUG 21 1946 19S. J. LEWIS

Scout