

KANSAS

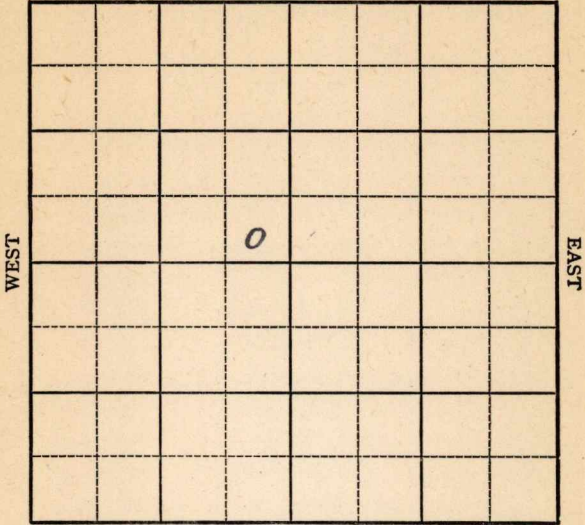
Section 12 Township 13 Range 13W

Well No. 1 Dauber

Company B & R

Wildcat

NORTH



SOUTH

Russell

KANSAS



Sec. 12 Twp. 13 R. 13W

Well No. #1 Dauber Farm

B & R

Company

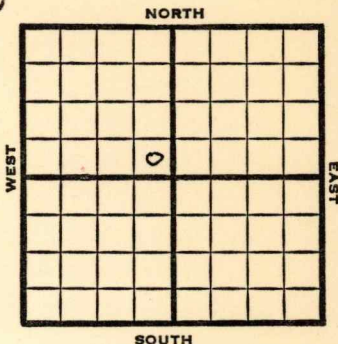
Wildcat (B & R, Cont.)

_____ Ft. from N. Line

330' _____ Ft. from S. Line

330' _____ Ft. from E. Line

_____ Ft. from W. Line



SE NW

1949

Elev 1585' REPORT

8/3

8" @ 292'

Anhy 568'

Drlg. 1865'

8/10

Topaka 2570'

Lansing 2720'

BKC 3075'

Cong 3128'

Simpson 3205'

Drlg 3220'

8/17

Arb. 3243'-75'

TD 3275'

5" @ 2997'

8/24

TD 3275'

Arb. 3243'

5" @ 2997'

Aband.

ABANDONED

Kansas

Wildcat

Map No. _____ Sec. 12 Twp. 13 R. 13WWell No. 1 Dauber

B & R

Company

B & R

Contractor

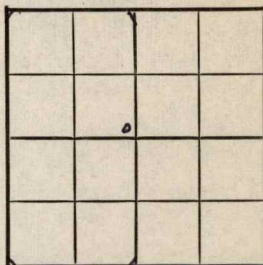
SE NW

FIRST REPORT
SECTION PLAT

_____ Ft. from N. Line

330 Ft. from S. Line330 Ft. from E. Line

_____ Ft. from W. Line



Russell County

RECORD

Location _____

Cased _____ in., _____ ft.

Rig up _____

Sand _____

Drilling and Remarks:

Gas _____

8" @ 292

Oil _____

anhy 568

Total Depth _____

1865

PRODUCTION

1st 24 hrs. Nat. _____

1st 24 hrs. after shot _____

Gas _____ Cu. Ft.

Dry Hole _____

Abandoned _____

Date

AUG 3 1949S. J. LEWIS Scout

Kansas

Map No. 572 Sec. 12 Twp. 13 R. 13W

Well No. 1 Dauber

B & R Drlg. Company

ABANDONED Contractor

SE NW

El. 1075
SECTION PLAT

 Ft. from N. Line

330 Ft. from S. Line

330 Ft. from E. Line

 Ft. from W. Line

Russell County

RECORD

Location

Cased in., ft.

Rig up

Sand

Drilling and Remarks:

Gas

Oil

Cur 3243

Total Depth 8275

5-102997

PRODUCTION

1st 24 hrs. Nat.

1st 24 hrs. after shot

Gas Cu. Ft.

Dry Hole

Abandoned

Date

AUG 24 1949

S. J. LEWIS Scout