

# KANSAS

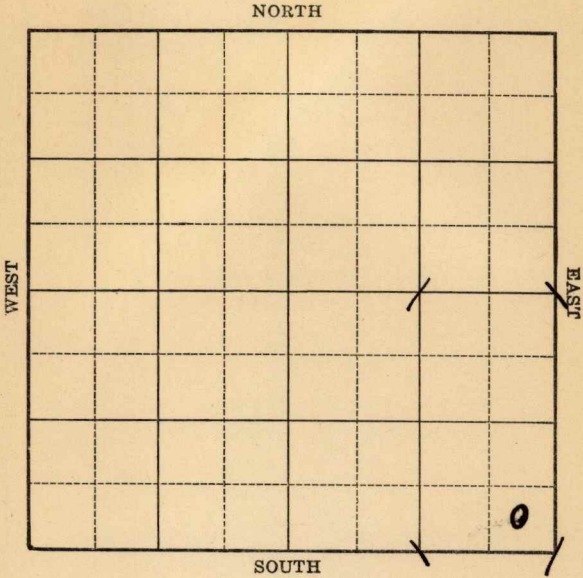
Form 51-5M-7-39-Palace

Russell

Section 7 Township 13 Range 14-W

Well No. #1 Sutton Estate

Company Cities Service Oil



Sec. 7 Twp. 13 R. 14-W

Well No. #1 Sutton Estate Farm

Cities Service Oil Company

(Atherton)

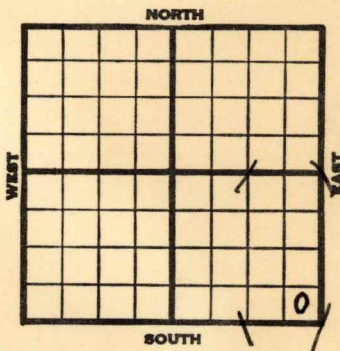
\_\_\_\_\_ Ft. from N. Line

330 Ft. from S. Line

330 Ft. from E. Line

\_\_\_\_\_ Ft. from W. Line

**Elev. 1648**



1940	REPORT
1/24	Location
2/1	Rotary.
2/8	10" - 356' Drlg. 1570'
2/15	Lans. 2823' S.O. 2845-50'
	SO 2861-69' Sat. 2914-18'
	Drlg. 3050'
2/23	Arb. 3090' 7" - 3094'
	T.D. 3118' Sat. RUST.
2/29	20 shots 3074-77½'
	20 shots 2990-93'
	3000 acid. 968' fluid.
	18 shots 2914-17½'
	19 shots 2861-64'
	20 shots 2843-46' 1000 acid.
3/6	Arb. 3090'
	T.D. 3118'
	<b>ABANDONED</b>

Russell

KANSAS

Map No. 72 Sec. 7 Twp. 13 R. 14W

Well No. 1 Sutton Estate


Cities Service Oil Company

Contractor

SE/C

SECTION PLAT

\_\_\_\_\_ Ft. from N. Line  
330 Ft. from S. Line  
330 Ft. from E. Line  
\_\_\_\_\_ Ft. from W. Line



ATHERTON POOL

Location X

Rig up \_\_\_\_\_

Drilling and Remarks:

RECORD

Cased \_\_\_\_\_ in., \_\_\_\_\_ ft.

Sand \_\_\_\_\_

Gas \_\_\_\_\_

Oil \_\_\_\_\_

Total Depth \_\_\_\_\_

PRODUCTION

1st 24 hrs. Nat. \_\_\_\_\_

1st 24 hrs. after shot \_\_\_\_\_

Gas \_\_\_\_\_ Cu. Ft.

Dry Hole \_\_\_\_\_

Abandoned \_\_\_\_\_

Date

JAN 24 1940 19

S. J. LEWIS

Scout

Russell

KANSAS

Map No. 72 Sec. 7 Twp. 13 R. 14W

Well No. 1 Sutton Est

Cities Service Oil Company

Contractor

ABANDONED

SE/C

         Ft. from N. Line

330 Ft. from S. Line

330 Ft. from E. Line

         Ft. from W. Line

ATHERTON POOL

SECTION PLAT

			o

Location                                 

Rig up                                 

Drilling and Remarks:

*N + A*

RECORD

Cased          in.,          ft.

Sand wt. 3090

Gas                                 

Oil                                 

Total Depth 3118

PRODUCTION

1st 24 hrs. Nat.                         

1st 24 hrs. after shot                         

Gas                                  Cu. Ft.

Dry Hole                                 

Abandoned                                 

Date

MAR 6 1940 19

S. J. LEWIS Scout