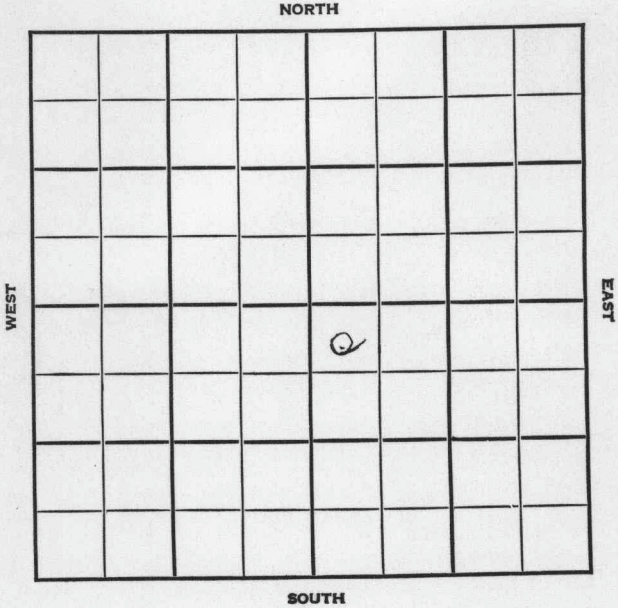


Section 10 Township 13 Range 14W

Well No. #1 H. Krug

Company Great Lakes Carbon



KANSAS

Russell



Sec. 10 Twp. 13 R. 14W

Well No. #1 H. Krug Farm

Great Lakes Carbon Company

Wildcat

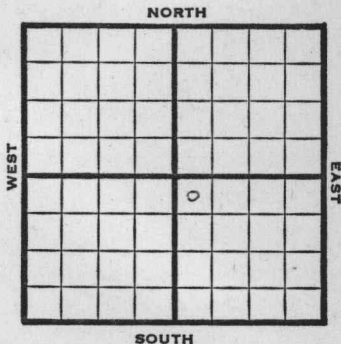
330' Ft. from N. Line

Ft. from S. Line

Ft. from E. Line

330' Ft. from W. Line

NW SE



1948

Elev. 1809'

REPORT

2/4

8" @ 465'
WOC

2/11

Topeka. 2652'
Drlg. 2804'

2/18

Lans. 2994'
Arb. 3285'
TD 3350'
Abd.

ABANDONED

Map No. _____ Sec. 10 Twp. 13 R. 14W

Well No. 1 H. Krug

Great Lakes Carbon Company

FIRST REPORT Contractor

NW SE

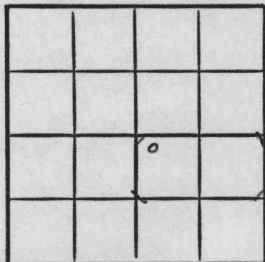
SECTION PLAT

330 Ft. from N. Line

_____ Ft. from S. Line

_____ Ft. from E. Line

330 Ft. from W. Line



Russell County

Location _____

Rig up _____

Drilling and Remarks:

8" @ 465 WOC

RECORD

Cased _____ in., _____ ft.

Sand _____

Gas _____

Oil _____

Total Depth _____

PRODUCTION

1st 24 hrs. Nat. _____

1st 24 hrs. after shot _____

Gas _____ Cu. Ft.

Dry Hole _____

Abandoned _____

Date

FEB 4 1948

19 _____

S. J. LEWIS Scout

Map No. 72 Sec. 10 Twp. 13 R. 14W

Well No. 1 H. Krug

Great Lakes Carbon Company

ABANDONED

Contractor

NW SE

E11809

SECTION PLAT

330 Ft. from N. Line

_____ Ft. from S. Line

_____ Ft. from E. Line

330 Ft. from W. Line

		0	

Russell County

Location _____

Rig up _____

Drilling and Remarks:

Lane 2984

Cu 10275

RECORD

Cased _____ in., _____ ft.

Sand _____

Gas _____

Oil _____

Total Depth 0850

PRODUCTION

1st 24 hrs. Nat. _____

1st 24 hrs. after shot _____

Gas _____ Cu. Ft.

Dry Hole _____

Abandoned _____

Date

FEB 18 1948

19

S. J. LEWIS

Scout