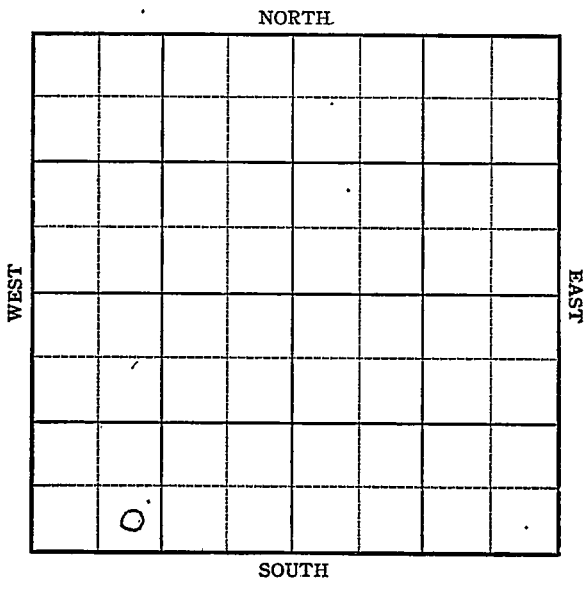


Section 18 Township 33 Range 3E

Well No. #1 Heskett "B"

Company Ben Gralapp et al.



KANSAS

Cowley

Sec. 18 Twp. 33 R. 3E

Well No. #1 Heskett "B" Farm

Ben Gralapp et al Company

Miscellaneous

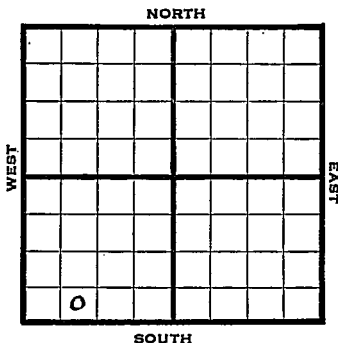
_____ Ft. from N. Line

330 Ft. from S. Line

_____ Ft. from E. Line

990 Ft. from W. Line

elev. 1136



1944

REPORT

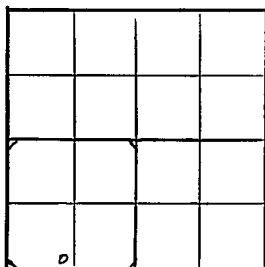
- 5/3 Location
- 5/10 Spud 84'
- 5/17 Drlg. 2000
- 5/24 Bart. 3244-49 TD
5" @ 3245 RUST
- 5/31 " " "
- 6/7 Miss. 3252
TD 3252

ABANDONED

Pool Name MiscellaneousMap No. 1 Sec. 18 Twp. 33 R. 3EWell No. 1 Heskett "B"Ben Gralapp et al. CompanyFIRST REPORT Contractor

SE SW SW

SECTION PLAT



_____ Ft. from N. Line

330 Ft. from S. Line

_____ Ft. from E. Line

990 Ft. from W. LineCowley CountyLocation X

Rig up _____

Drilling and Remarks:

RECORD

Cased _____ in., _____ ft.

Sand _____

Gas _____

Oil _____

Total Depth _____

PRODUCTION

1st 24 hrs. Nat. _____

1st 24 hrs. after shot _____

Gas _____ Cu. Ft.

Dry Hole _____

Abandoned _____

Date

MAY 3 1944 19S. J. LEWIS

Scout

KANSAS

Pool Name MiscellaneousMap No. Sec. 18 Twp. 33 R. 3EWell No. 1 Heskett "B"Ben Gralapp et al. CompanyABANDONED Contractor

SE SW SW

SECTION PLAT

_____ Ft. from N. Line

330 Ft. from S. Line

_____ Ft. from E. Line

990 Ft. from W. LineCowley County

Location _____

Rig up _____

Drilling and Remarks:

Mis 3252

RECORD

Cased _____ in., _____ ft.

Sand _____

Gas _____

Oil _____

Total Depth 3252

PRODUCTION

1st 24 hrs. Nat. _____

1st 24 hrs. after shot _____

Gas _____ Cu. Ft.

Dry Hole _____

Abandoned _____

Date

JUN 7 1944 19 _____S. J. LEWIS Scout