

Stafford

KANSAS

SECTION 3 TOWNSHIP 21 RANGE 11 W

WELL NO. #3 Davis

COMPANY John Darrah

NORTH

0							

WEST

EAST

SOUTH

Stafford **KANSAS**

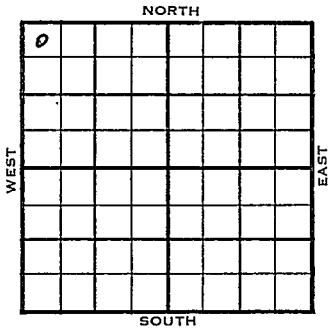
SEC.	TWP.	R.
3	21	14W

WELL NO. **#3 Davis** FARM

COMPANY **John Darrah**

CONTRACTOR **Barnett**

100 _____ Ft. from N. Line
 _____ Ft. from S. Line
 _____ Ft. from E. Line
 _____ Ft. from W. Line



NW NW NW

1955	ELEVATION	REPORT
	1913	

10/26

Loc


12-14

Comm. 10-26-55
 8 5/8" @ 806/400
 DST 3289-3365 op 2 hrs. rec. 1470' gas,
 95' o&gcm, 300' ho&gcm, 180' muddy oil
 750/20"
 DST 3368-77 op 1 hr. rec. 2300' gas,
 60' vho&gcm, 150' muddy oil, 1020/20"
 DST 3402-17 op 1 hr. gas in 29 min.
 rec. 30' ho&gcm, 180' hocm
 DST 3423-36 op 45 min., rec 15' mud,
 15' socm, 0/20"
 DST 3446-50, op 1 hr. rec. 25' mud, 0/20"
 DST 3455-3502 op 1/2 hr. rec. 20' mud,
 DST 3506-23 op 1 hr. rec. 30' gas, 30'
 vho&gcm 240' muddy oil, 460/30"
 5 1/2" @ 3548
 CO to 3544 12/3518-20
 FU 750' oil 12 hrs.
 S/ 1/2 boph, frac
 S/ 6 boph
 Comp. 83 bopd, 15% wtr.
 H. 3172, BL. 3275, L. 3286,
 BKC 3508, S. 3514, Sd. 3519
 A 3548
 TD 3549'

County Stafford Elev. _____
 Sec. 3 Twp. N 21 Rgs. 11W
 Company John Darrah
 FarmName Davis No. 3

TOPS	DEPTH	LOG	DATUM
Anh.			
Tp.			
H.			
Tr.			
Dg.			
Bl.			
L.			
K.C.			
B.K.C.			
Ce.			
C.			
M.			
M.			
K.			
Mz.			
Mo.			
V.			
S.			
S.			
A.			
R.			
PE.			
G.			
T.D.			


Loc. in Sec. _____
NW NW NW
100' NL
 Geol. _____
 Contr. _____
Barnett
 Pool _____

 FIRST REPORT OCT 25 1955
--

Date Comm. _____

Location _____

Co.
 No.
 Sec.
 T.
 R.



County	Stafford	Elev.	1913
Sec.	3	Rge.	14W
Company	John Darrah		
Farm Name	Davis	No.	3

TOPS	DEPTH	LOG	DATUM	Loc. in Sec.
Anh.				NW NWNW
Tr.				100' NL
Dg.				
Bl.	3275		1362	
L.	3286		1373	Geol.
K.C.				Contr.
B.K.C.	3508		1595	Barnett
Ce.				
C.				Pool
M.				
M.				
K.				
Mz.				
Me.				
V.				
S.	3514		1601	
S. sd	3519		1606	
A	3548		1635	
R.				
Pe.				
G.				COMPLETE
T.D.	3549			

Date Comm. 10-26-55 DEC 14 1955

8 5/8" @ 806/400 DST 3289-3365

open 2 hr. rec. 1470' gas 95' o & gcm

300' ho & gcm 180' muddy oil 750/20"

DST 3368-77 open 1 hr. rec. 2300' gas

60' vho & gcm 150' muddy oil 1020/20"

DST 3402-17 open 1 hr. gas in 29 min.

rec. 30' ho & gcm 180' hocm

BST 3423-36 open 45 min. Rec. 15' mud

15' socm 0/20" DST 3446-50 open 1 hr.
rec. 25' mud 0/20" DST 3455-3502
open $\frac{1}{2}$ hr. rec. 20' mud DST 3506-23
open 1 hr. rec. 30' gas 30' vho & gcm
240' muddy oil 460/30" 5 $\frac{1}{2}$ " @ 3548
CO to 3544 12/ 3518-20 FU 750' oil
12 hr. S/ $\frac{1}{2}$ boph frac S/ 6 boph
Comp. 83 bopd 15% w tr.

R. G.

DEC 29 1965