FORM 51 25M 3-49 PETROL

KANSAS Stafford

Section 28 Township 21 Range 12-W

Well No. #1 Grow

Company Musgrove Pet. et al

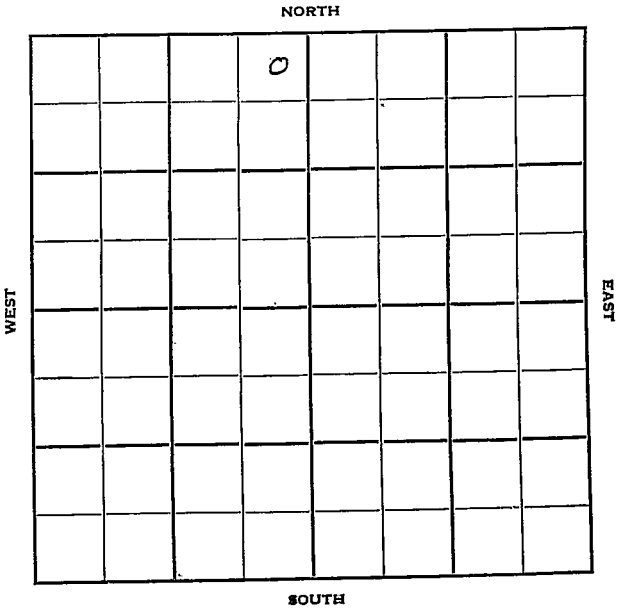

FORM 252-B
10M 9-49 PETROL

Stafford KANSAS

Sec. 28 Twp. 21 R. 12W

Well No. #1 Grow Farm

Musgrove Pet.et al Company

Stagg Drlg. Contractor

330' Ft. from N. Line

Ft. from S. Line

330' Ft. from E. Line

Ft. from W. Line

NE NE NW

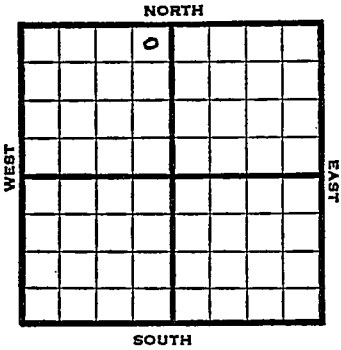

1950	Elev 1857 REPORT
7/5	Spud 7-2-50 8-5/8" @ 243' WOC
7/19	8 5/8" @ 243 Anhy 665-85 Heeb 3131 Br lime 3268 Lans 3281 Cong 3520 Simp 3552 Arb 3609 DST 3610-60, opn 1 hr rec 50' socm TD3660 D&A **ABANDONED**

Form 26 200 Bks. 11-49 Petrol

Kansas

Map No. _____ Sec. 28 Twp. 21 R. 12W

Well No. 1 Grow

Musgrove Pet. etal. Company

Stagg Drlg. Contractor

NE NE NW

SECTION PLAT

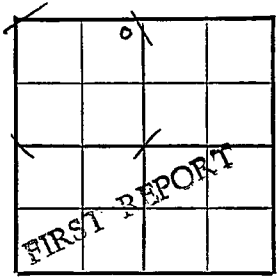

330 Ft. from N. Line

_____ Ft. from S. Line

330 Ft. from E. Line

_____ Ft. from W. Line

Stafford County

Location _____

Rig up _____

Drilling and Remarks:

Spud 7-2-50

8 5/8" @ 243

WOC

RECORD

Cased _____ in., _____ ft.

Sand _____

Gas _____

Oil _____

Total Depth _____

PRODUCTION

1st 24 hrs. Nat. _____

1st 24 hrs. after shot _____

Gas _____ Cu. Ft.

Dry Hole _____

Abandoned _____

Date

JUL 5 1950 19

J. E. TYRA Scout

Form 26 200 Bks. 11-49 Petrol

Kansas

Map No. _____ Sec. 28 Twp. 21 R. 12W

Well No. 1 Grow

Musgrove Petroleum etal. Company

Contractor

NE NE NW

El. 1857

SECTION PLAT

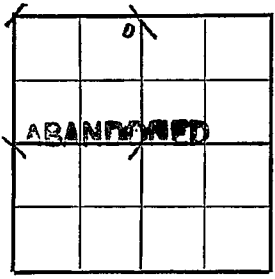

330 Ft. from N. Line

Ft. from S. Line

330 Ft. from E. Line

Ft. from W. Line

Stafford County

Location

Rig up

Drilling and Remarks:

8 3/8" @ 243
Anhy 665-85
Heeb. 3131
Br. lime 3268
Lans. 3281
Cong. 3520
Simp. 3552

RECORD

Cased in., ft.

Sand

Gas

Oil

Total Depth 3660

PRODUCTION

1st 24 hrs. Nat.

1st 24 hrs. after shot

Gas Cu. Ft.

Dry Hole

Abandoned

Date

JUL 19 1950

19

J. E. TYRA Scout

Arb. 3609

DST 3610-60

open 1 hr.

Rec. 50' socm

D & A

Scout Cards
Land Small Map
Land Wall Map
Tracings
Trance Map
Piece Map
Misc.

AUG 1 1960