Russell

FORM 51 5M 2-38 TPCO.

KANSAS

Section 19 Township 13 Range 14-W

Well No. #4 Downing

Company Phillips

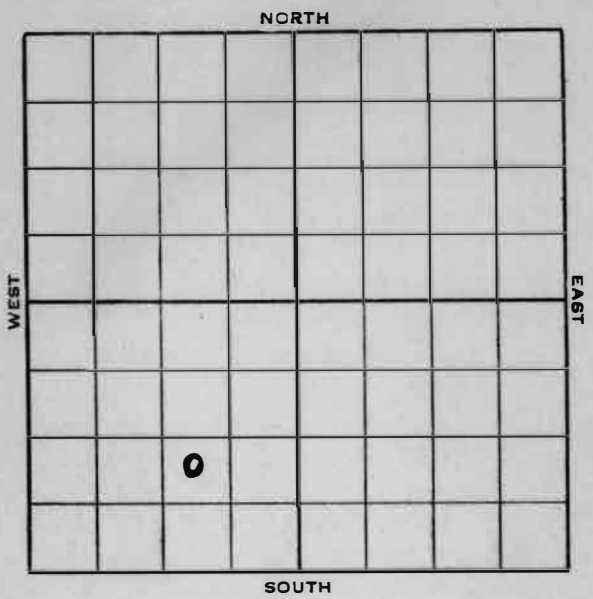

Form 252-A—5M—9-37 KANSAS Russell

Sec. 19 Twp. 13 R. 14-W

Well No. #4 Downing Farm

Phillips Company

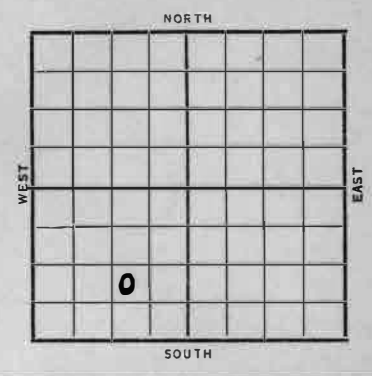

_____ Ft. from N. Line

990 Ft. from S. Line

990 Ft. from E. Line

_____ Ft. from W. Line

Elev. 1767

Date	REPORT
1938	
7/6	Location
7/15	B.C.R.
7/22	C. R.
7/29	"
8/5	13" - 307'. Dlg. 450'.
8/12	Anhy 805'. 10" - 809'. WOC.
8/19	Dlg. 1814'.
8/26	Dlg. 2213'.
9/2	8" - 2450'. Drlg. 2580'.
9/9	Topeka 2609'. Lansing 2930'.
	Saturation 2930-32'.
	S. O. 2960'. 7" - 2930'. WOC.
9/16	T. D. 2969'. Swabbing 8 oil per hour.
9/23	P. B. 2961'.

OVER

1938

9/28 7" at 2930'.
Lans. 2930'.
T. D. 2969'.
P. B. to 2961'.
500 acid.
Potential 263 bbls.
Plus 15% water.

COMPLETED

Form 26—1M Bks.—2-29 Russell KANSAS

Map No. 72 Sec. 19 Twp. 13 R. 14W

Well No. 4 Downing

Phillips Company

Contractor

FIRST REPORT

NW SE SW

Ft. from N. Line

990 Ft. from S. Line

990 Ft. from E. Line

Ft. from W. Line

SECTION PLAT



Location X

Rig up

Drilling and Remarks:

RECORD

Cased in., ft.

Sand

Gas

Oil

Total Depth

PRODUCTION

1st 24 hrs. Nat.

1st 24 hrs. after shot

Gas Cu. Ft.

Dry Hole

Abandoned

Date

JUL 6 - 1938 19 H. D. Hatfield Scout

Form 26—1M Bks.—2-29

Russell KANSAS

Map No. 72 Sec. 19 Twp. 13 R. ~~14W~~

Well No. 4 Downing

Phillips Company

Contractor

COMPLETED

NW SE SW

Ft. from N. Line

990 Ft. from S. Line

990 Ft. from E. Line

Ft. from W. Line

SECTION PLAT



Location

Rig up

Drilling and Remarks:

500 Acid

POT 263

Plus 15% WTR

RECORD

Cased 7 in., 2930 ft.

~~Sand~~ LANS 2930

Gas

Oil

Total Depth 2969

~~PB 2961~~

~~PRODUCTION~~

1st 24 hrs. Nat.

1st 24 hrs. after shot

Gas Cu. Ft.

Dry Hole

Abandoned

Date

SEP 28 1938 19

H. D. Hatfield Scout