Form 51-5M 5-37 Petrol

Russell

KANSAS

Section 19 Township 13 Range 14-W

Well No. 1 Gaynor

Company Brunson et al

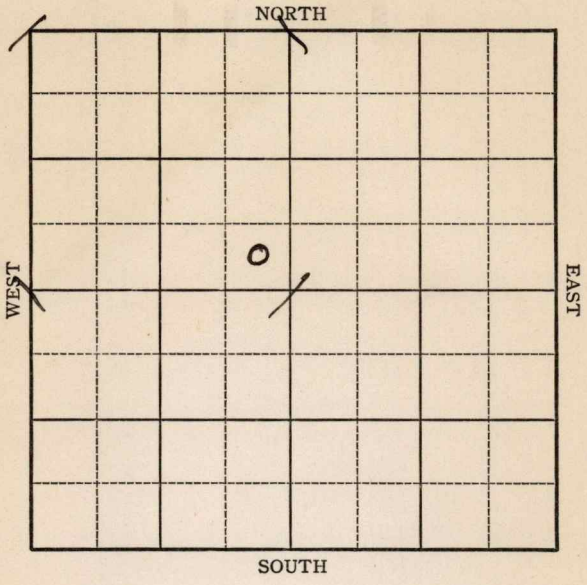

Form 252-A—5M—9-37 KANSAS Russell

Sec. 19 Twp. 13 R. 14-W

Well No. #1 Gaynor Farm

Brunson et al Company

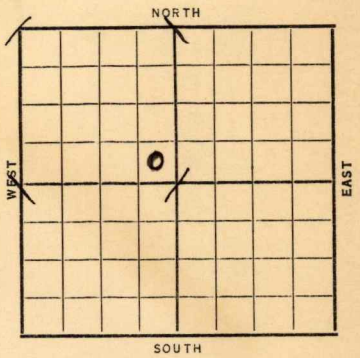

____ Ft. from N. Line

330 Ft. from S. Line

330 Ft. from E. Line

____ Ft. from W. Line

Elev. 1751

Date	REPORT
1937	
11/23	B. R. R.
12/3	RUCT.
12/10	Drlg. 300'.
12/17	15" @ 285'. Drlg. 973'.
12/24	13" @ 510'. Anhy 795'.
	10" @ 800'. Drlg. 2255'.
12/31	T.D. 2935'. Rng. 6".
1938	
1/7	K.C. 2912'. 6" @ 2935'.
	Arb. 3183'. 5" @ 3185'.
	T.D. 3197'. 4 bbls. oil P.H.
1/14	" " " " "
1/19	5" @ 3185'.
	Arb. 3183'.
	T.D. 3197'.
	300 acid.
	Potential 1587 bbls.
	COMPLETED

Form 26—1M Bks.—2-29

KANSAS

Russell

Map No. 72 Sec. 19 Twp. 13 R. 14W

Well No. 1 Gaynor

Brunson etal Company

Contractor

COMPLETED

SE NW

____ Ft. from N. Line

330 Ft. from S. Line

330 Ft. from E. Line

____ Ft. from W. Line

SECTION PLAT



Location ____

Rig up ____

Drilling and Remarks:

300 acid

Pot 1587

RECORD

Cased 5 in. 3185 ft.

~~Sand~~ Arb 3183

Gas ____

Oil ____

Total Depth 3197

PRODUCTION

1st 24 hrs. Nat. ____

1st 24 hrs. after shot ____

Gas ____ Cu. Ft.

Dry Hole ____

Abandoned ____

Date

JAN 19 1938

19 ____

H. D. Hatfield Scout

Form 26—1M Bks.—2-29

Russell KANSAS

Map No. 72 Sec. 19 Twp. 13 R. 14W

Well No. 1 Gaynor

Brunson etal Company

Contractor

FIRST REPORT

SE NW

_____ Ft. from N. Line

330 Ft. from S. Line

330 Ft. from E. Line

_____ Ft. from W. Line

SECTION PLAT

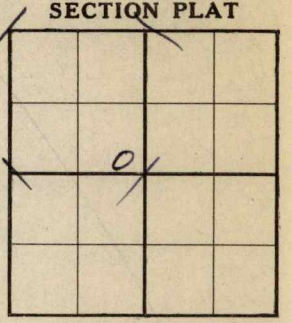

Location _____

Rig up _____

Drilling and Remarks:

BRR

RECORD

Cased _____ in., _____ ft.

Sand _____

Gas _____

Oil _____

Total Depth _____

PRODUCTION

1st 24 hrs. Nat. _____

1st 24 hrs. after shot _____

Gas _____ Cu. Ft.

Dry Hole _____

Abandoned _____

Date

NOV 23 1937 19

H. D. Hatfield Scout