Russell

Form 51—5M—7-39—Palace

KANSAS

Section 19 Township 13 Range 14 -W

Well No. #5 Gaynor

Company C. B. Davis

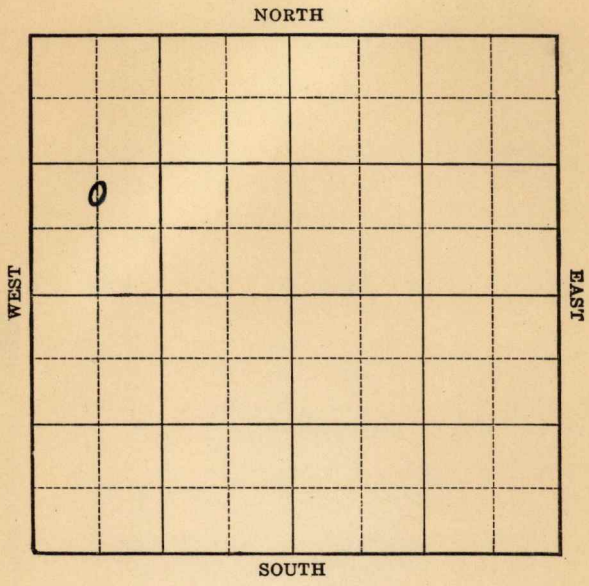

FORM 252-A 5M 2-40 KANSAS Russell

Sec. 19 Twp. 13 R. 14-W

Well No. #5 Gaynor Farm

C. B. Davis Company

(Atherton)

____ Ft. from N. Line

990 Ft. from S. Line

____ Ft. from E. Line

660 Ft. from W. Line

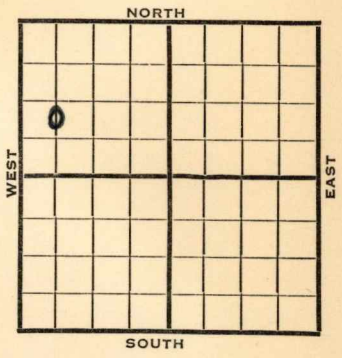

Elev. 1805

1940	REPORT
4/3	Cellar.
4/12	8" - 666'
	Drlg. 1400'
4/18	Lans. 2980' Drlg. 3020'
4/25	Arb. 3233' 4" - 3233'
	T.D. 3243' 2000 acid.
	Pump 3 bbls. oil per hour.
5/1	Arb. 3233'
	4" - 3233'
	T.D. 3245'
	2000 acid.
	Depthograph potential 3666 bbls.
	Maximum 3000 bbls.
	COMPLETED

KANSAS

Form 26—200 Bks.—1-40—Palace Russell

Map No. 72 Sec. 19 Twp. 13 R. 14W

Well No. 5 Gaynor

C. B. Davis Company

Contractor

FIRST REPORT

C N L SW NW

SECTION PLAT



____ Ft. from N. Line

990 Ft. from S. Line

____ Ft. from E. Line

660 Ft. from W. Line

ATHERTON POOL

Location ____

Rig up ____

Drilling and Remarks:

Cellar

RECORD

Cased ____ in., ____ ft.

Sand ____

Gas ____

Oil ____

Total Depth ____

PRODUCTION

1st 24 hrs. Nat. ____

1st 24 hrs. after shot ____

Gas ____ Cu. Ft.

Dry Hole ____

Abandoned ____

Date

APR 3 1940 19 ____

S. J. LEWIS Scout

KANSAS

Form 26—200 Bks.—1-40—Palace Russell

Map No. 72 Sec. 19 Twp. 13 R. 14W

Well No. 5 Gaynor

C. B. Davis Company

Contractor

COMPLETED

C N L SW NW

SECTION PLAT

Ft. from N. Line

990 Ft. from S. Line

Ft. from E. Line

660 Ft. from W. Line

ATHERTON POOL



Location

Rig up

Drilling and Remarks:

Ar & 3233

4" @ 3233

2000 acid

Depth graph R. &

3666

Max 3800

RECORD

Cased in., ft.

Sand

Gas

Oil

Total Depth 3245.

PRODUCTION

1st 24 hrs. Nat.

1st 24 hrs. after shot

Gas Cu. Ft.

Dry Hole

Abandoned

Date

MAY 1 1940 19

S. J. LEWIS Scout