FORM 51 10M 7-48 PETROL

KANSAS Russell

Section 19 Township 13 Range 14W

Well No. 6 Gaynor

Company C.B. Davis

Atherton Pool

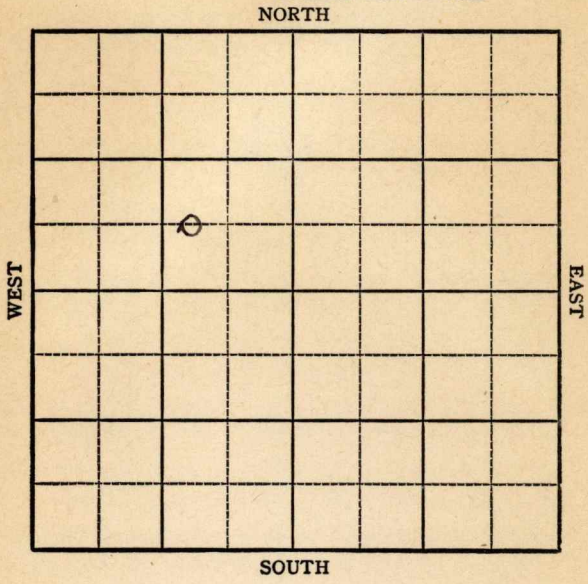

FORM 252-A
5M 10-48 PETROL

KANSAS Russell

Sec. 19 Twp. 13 R. 14-W

Well No. #6 Gaynor Farm

C B Davis Company

Atherton

Ft. from N. Line

660 Ft. from S. Line

990 Ft. from E. Line

Ft. from W. Line

C W L SE NW

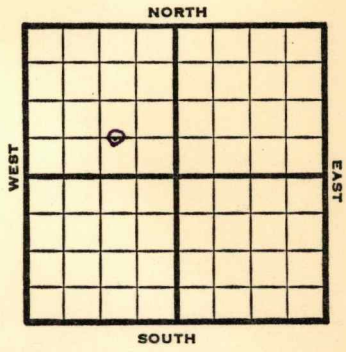

	REPORT
1948	Eli 1748'
19/29	15"@ 210' 10" @ 804' 8"@ 2304' Pay 2931-46 TD TD 29-46' 7"@ 2917' 3000 acid 2400' oil
10/6	"
10/13	"
10/20	TD 2948' Lansing 2912' 7"@ 2919' 3000 acid Pump 100 Oil Pot 38° Gr. Comp COMPLETED

Form 26—200 Bks.—1-48—Palace

Kansas

Atherton Pool

Map No. _____ Sec. 19 Twp. 13 R. 14W

Well No. 6 Gaynor

C. B. Davis Company

FIRST REPORT

Contractor

C W L SE NW

SECTION PLAT



_____ Ft. from N. Line

660 Ft. from S. Line

990 Ft. from E. Line

_____ Ft. from W. Line

Russell County

Location _____

Rig up _____

Drilling and Remarks:

15" @ 210
10" @ 804
8" @ 2304
Pay 2931-46 TD
7" @ 2917
3000 acid
2400' oil

RECORD

Cased _____ in., _____ ft.

Sand _____

Gas _____

Oil _____

Total Depth _____

PRODUCTION

1st 24 hrs. Nat. _____

1st 24 hrs. after shot _____

Gas _____ Cu. Ft.

Dry Hole _____

Abandoned _____

Date

SEP 29 1948 19____ S. J. LEWIS Scout

Form 26 200 Bks. 9-48 Petrol

Kansas

Atherton Pool

Map No. 72 Sec. 19 Twp. 13 R. 14W

Well No. 6 Gaynor

C. B. Davis Company

COMPLETE Contractor

C W L SE NW

El. 1748

SECTION PLAT

	o		



Ft. from N. Line

660 Ft. from S. Line

990 Ft. from E. Line

Ft. from W. Line

Russell County

Location

Rig up

Drilling and Remarks:

Lans 2912
7" @ 2919
3000 acid
Pump 100 oil Pot

35° Gy

RECORD

Cased in., ft.

Sand

Gas ✓

Oil

Total Depth 2948

PRODUCTION

1st 24 hrs. Nat.

1st 24 hrs. after shot

Gas Cu. Ft.

Dry Hole

Abandoned

Date

OCT 20 1948 19

S. J. LEWIS Scout