KANSAS

Russell

Form 51—5M—7-39—Palace

Section 19 Township 13 Range 14-W

Well No. #3 Gaynor

Company Courtney Davis

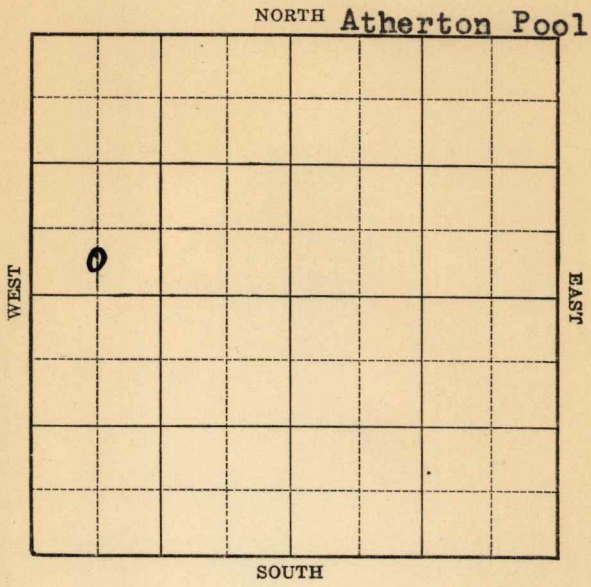

FORM 252-A 5M 2-40 KANSAS Russell

Sec. 19 Twp. 13 R. 14-W

Well No. #3 Gaynor Farm

Courtney Davis Company

(Atherton)

____ Ft. from N. Line

330 Ft. from S. Line

____ Ft. from E. Line

660 Ft. from W. Line

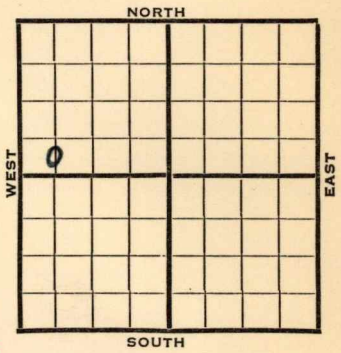

Elev. 1756

1940	REPORT
3/20	8" - 134'
	Arb. 3180' T.D. 3186'
	4" - 3186' RUST.
~~3/2X~~	~~XXXXXXX~~
3/28	T.D. 3192' 2000' oil.
	1000 acid. Run tubing.
4/4	RUST.
4/10	Arb. 3180'
	T.D. 3192'
	1000 acid.
	Depthograph potential 15,166 bbls
	Maximum potential 3000 bbls.
	COMPLETED

Form 26—1M Bks.—2-29 Russell KANSAS

Map No. 72 Sec. 19 Twp. 13 R. 14W

Well No. 3 Gaynor

Courtney Davis Company

Contractor

FIRST REPORT

C S L SW NW

_____ Ft. from N. Line

330 Ft. from S. Line

_____ Ft. from E. Line

660 Ft. from W. Line

ATHERTON POOL

SECTION PLAT



Location _____

Rig up _____

Drilling and Remarks:

8" - 134
Arb. 3180
T.D. 3186
4" - 3186
RUST

RECORD

Cased _____ in., _____ ft.

Sand _____

Gas _____

Oil _____

Total Depth _____

PRODUCTION

1st 24 hrs. Nat. _____

1st 24 hrs. after shot _____

Gas _____ Cu. Ft.

Dry Hole _____

Abandoned _____

Date

MAR 20 1940 19____

S. J. LEWIS Scout

Form 26—200 Bks.—1-40—Palace Russell KANSAS

Map No. 72 Sec. 19 Twp. 13 R. 14W

Well No. 3 Gaynor

Courtney Davis Company

Contractor

COMPLETED

C S L SW NW

Ft. from N. Line

330 Ft. from S. Line

Ft. from E. Line

660 Ft. from W. Line

ATHERTON POOL

SECTION PLAT



Location

Rig up

Drilling and Remarks:

1000 and
Dept. pot. 15,166
Mop pot 3000 lbs

RECORD

Cased in., ft.

~~Sand~~ Turkle 3180

Gas

Oil

Total Depth 3192

PRODUCTION

1st 24 hrs. Nat.

1st 24 hrs. after shot

Gas Cu. Ft.

Dry Hole

Abandoned

Date

APR 10 1940 19

S. J. LEWIS Scout