

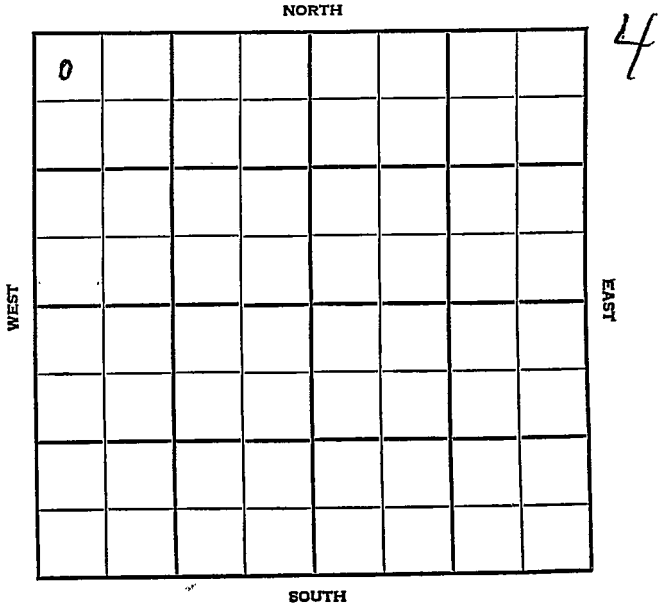
DX 78-1 Ness

KANSAS

Section 3 Township 17 Range 25W

Well No. #1 Moellenkamp

Company F. Kirk Johnson



Ness

KANSAS

SEC. 3	TWP. 17	R. 25W
-----------	------------	-----------

WELL NO. #1 Moellenkamp FARM

COMPANY F. Kirk Johnson

CONTRACTOR B & R Drlg.

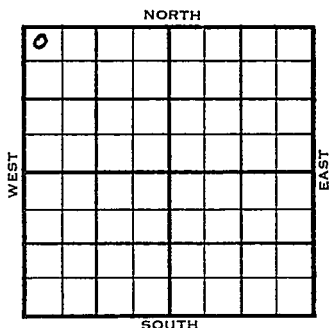
Wildcat.

330 Ft. from N. Line

Ft. from S. Line

Ft. from E. Line

330 Ft. from W. Line



NW NW NW

Phillips F/O

1954	ELEVATION	REPORT
	2537'	

11/11 Spud 11-6-54
8" @ 278'
Drlg. 1250'

12/1 Spud 11-6-54
D & A
TD 4695'
8" @ 278'
Top 3574' Tor. 3869' Lans 3891'
DST 4400'-17' opn 1 hr, rec 255' gas,
45' Muddy Wtr, 135# Miss 4506'
DST 4510'-22' opn 1 hr, rec 45' Muddy
Wtr, 1210#
DST 4514'-27' opn 1½ hr, rec 130' wtr,
360' s.w. 1000# Miss 4506'
TD 4695'
Heeb 3854' Marm 4398'
D & A

ABANDONED

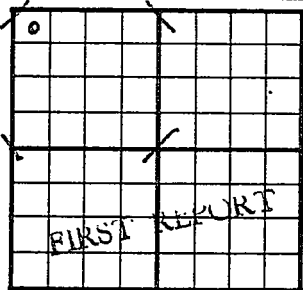
County **Ness** State **Kansas**

Sec. **3** (Blk. Twp.) **17** (Sur. Rge.) **25W** Map No.

Operator **F. Kirk Johnson**

Well No. **I** Farm **Moellenkamp**

Elev. Location **NW NW NW**



330 Ft. From **N** Line **NW**

330 Ft. From **W** Line Quarter

Ist. Report **NOV 10 1954**

Completion

Remarks **Phillips farmout**

B & R Drlg. - Contr.

Spudding Date **11-6-54**

Drlg. Data **Wildcat**

8" @ 278 drlg. 1250

FABEN GILSTRAP

Kansas

County Ness State _____

Sec. 3 (Blk.) 17 (Sur.) 25W Map No. _____
(Twp.) _____ (Rge.) _____

Operator F. Kirk Johnson

Well No. 1 Farm Moellenkamp

Elev. 2537 Location NW NW NW

o					

330 Ft. From N Line NW

330 Ft. From W Line Quarter

Ist. Report _____

Completion DEC 1 1954

Remarks Wildcat

B & R Drlg. - Contr.

Spudding Date 11-6-54

Drlg. Data D & A TD 4695

8" @ 278 Top. 3574 Tor. 3869

Lans. 3891 DST 4400-17 open 1 hr.

Rec. 255' gas 45' muddy wtr. 135#

Miss. 4506 DST 4510-22 open 1 hr.

Rec. 45' muddy wtr. 1210# DST 4514-27

open 1½ hr. Rec. 130' wtr. 360' sw

1000# Miss. 4506 TD 4695

Heeb. 3854 Marm. 4398

D & A

FABEN GILSTRAP