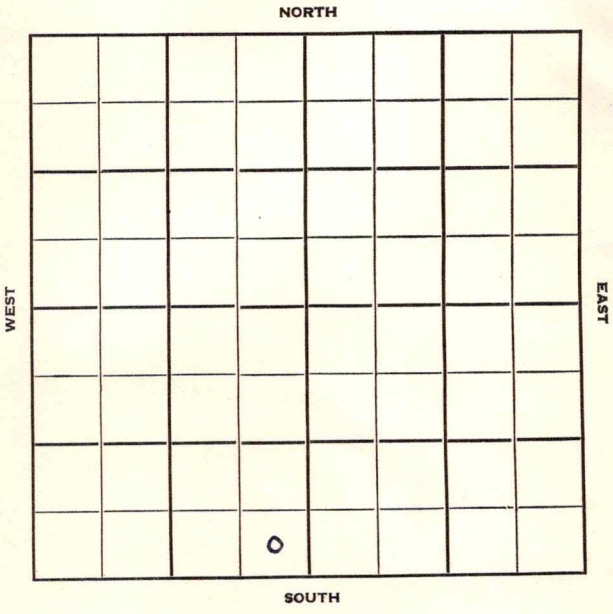


Section 23 Township 13 Range 17 W

Well No. # 1 Rome

Company Darby & Bothwell



14

Sec. 23 Twp. 13 R. 17W

Well No. #1 Rome Farm

Darby & Bothwell Company

Iron Drlg. -Contr. Contractor

Wildcat

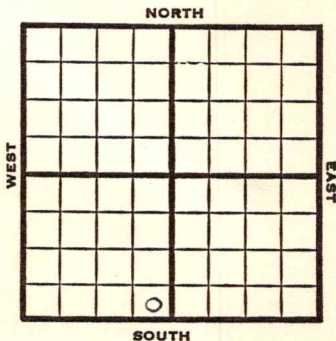
Ft. from N. Line

330' Ft. from S. Line

330' Ft. from E. Line

Ft. from W. Line

SE SE SW



1951

Elev. 1978'

REPORT

3/7

Location

3/28

Spud 3-11-51

D & A TD 3566'

8" @ 230 **Anhy 1178', Top. 2970',**

Lans. 3266' Arb. 3560'

DST 3324-40 open 1/2 hr. Rec. 60' OCM

DST 3414-66 open 1 hr. Rec. 110' SO&

GCM **Cong. 3511-66 TD**

D & A

ABANDONED

Kansas

Map No. _____ Sec. 23 Twp. 13 R. 17W

Well No. 1 Rome

Darby & Bothwell Company

Contractor

SE SE SW

SECTION PLAT

_____ Ft. from N. Line

330 Ft. from S. Line

330 Ft. from E. Line

_____ Ft. from W. Line

Ellis County

RECORD

Location _____

Cased _____ in., _____ ft.

Rig up _____

Sand _____

Drilling and Remarks:

Gas _____

Comp. 3-28-51

Oil _____

No Arb. reported

Total Depth _____

Arb. 3560-66 TD

D & A

PRODUCTION

1st 24 hrs. Nat. _____

1st 24 hrs. after shot _____

Gas _____ Cu. Ft.

Dry Hole _____

Abandoned _____

Date

APR 4 1951 19

J. E. TYRA Scout


County Ellis State Kansas

Sec. 23 (Blk. 13 (Sur. Rge.) 17W Map No.

Operator Darby & Bothwell

Well No. 1 Farm Rome

Elev. _____ Location SE SE SW



330 Ft. From S Line SW

330 Ft. From E Line Quarter

1st. Report MAR 7 1951

Completion _____

Remarks _____

Iron Drlg. - Contr.

Spudding Date _____

Drlg. Data Wildcat

Location

