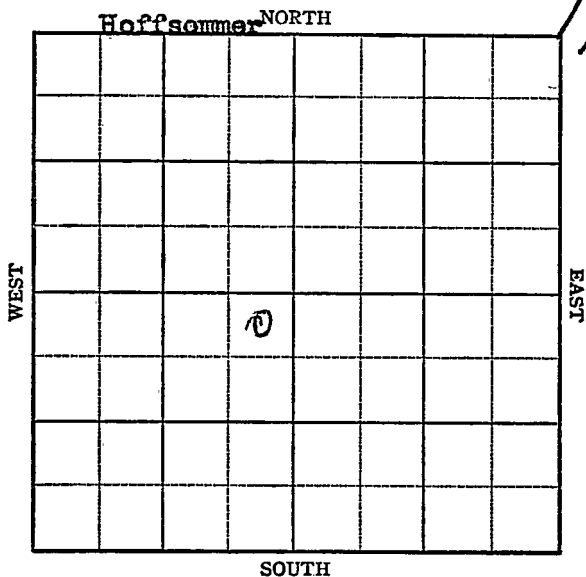


FORM 51 IOM 12-46 PETROL

Section 6 Township 18 Range 1W

Well No. 1 Crumbacker (Crumpacker)  
?

Company Mallard Drilg. et al



Sec. 6 **KANSAS** Twp. 18 R. 1W

Well No. #1 Crumbacker Farm  
Mallard Drlg. etal Company

Hoffsummer

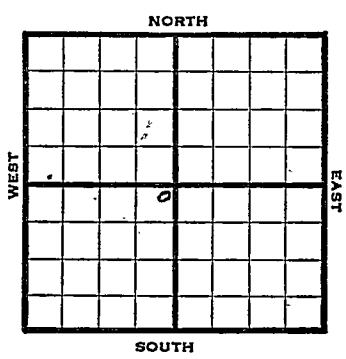
330 Ft. from N. Line

         Ft. from S. Line

330 Ft. from E. Line

         Ft. from W. Line

NE NE SW



1947

REPORT

- 9/10 10" @ 133  
Drlg. 1690
- 9/17 Mississippi 2776'  
TD 2778'  
5" @ 2776'  
RUST
- 9/24 TD 2800'  
2000 Acid
- 10/1 Miss. 2776'  
5" @ 2776  
2000 acid  
TD 2810

~~ABANDONED~~

Form 26 200 Bks. 10-46 Petrol  
KansasMap No. \_\_\_\_\_ Sec. 6 Twp. 18 R. 1WWell No. 1 CrumbackerMallard Drlg. etal. Company**FIRST REPORT** Contractor

NE NE SW

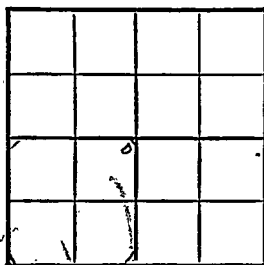
## SECTION PLAT

330 Ft. from N. Line

\_\_\_\_\_ Ft. from S. Line

330 Ft. from E. Line

\_\_\_\_\_ Ft. from W. Line



McPherson County

Location \_\_\_\_\_

Rig up \_\_\_\_\_

Drilling and Remarks:

10" @ 133

drlg. 1690

## RECORD

Cased \_\_\_\_\_ in, \_\_\_\_\_ ft.

Sand \_\_\_\_\_

Gas \_\_\_\_\_

Oil \_\_\_\_\_

Total Depth \_\_\_\_\_

## PRODUCTION

1st 24 hrs. Nat. \_\_\_\_\_

1st 24 hrs. after shot \_\_\_\_\_

Gas \_\_\_\_\_ Cu. Ft.

Dry Hole \_\_\_\_\_

Abandoned \_\_\_\_\_

Date

SEP 10 1947 19

S. J. LEWIS Scout

Map No. 42 Sec. 6 Twp. 18 R. 1W

Well No. 1 Crumbacker

Mallard Drlg. etal. Company

**ABANDONED**

Contractor

NE NE SW

*E11411*

**SECTION PLAT**

330 Ft. from N. Line

       Ft. from S. Line

330 Ft. from E. Line

       Ft. from W. Line

	0		

McPherson County

Location \_\_\_\_\_

Rig up \_\_\_\_\_

Drilling and Remarks:

*Miss 2776*  
*5' @ 2776*  
*2000 acid*

**RECORD**

Cased \_\_\_\_\_ in., \_\_\_\_\_ ft.

Sand \_\_\_\_\_

Gas \_\_\_\_\_

Oil \_\_\_\_\_

Total Depth 2870

**PRODUCTION**

1st 24 hrs. Nat. \_\_\_\_\_

1st 24 hrs. after shot \_\_\_\_\_

Gas \_\_\_\_\_ Cu. Ft.

Dry Hole \_\_\_\_\_

Abandoned \_\_\_\_\_

Date

OCT 1 1947 19

S. J. LEWIS Scout