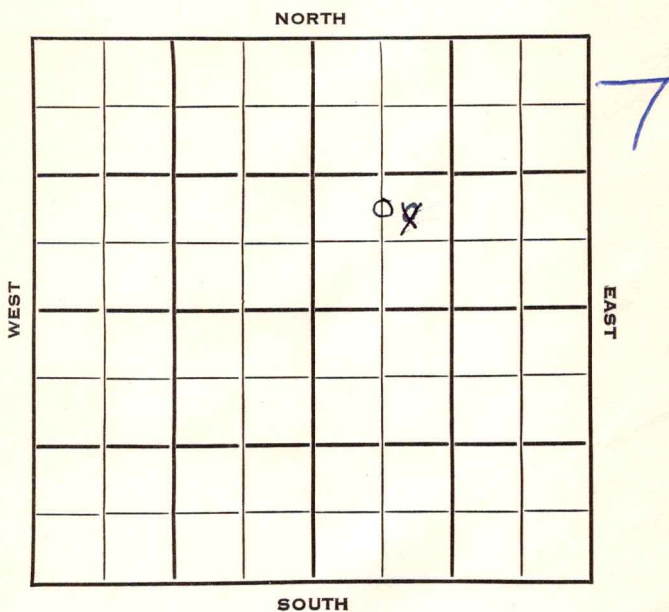


Section 27 Township 13 Range 17W

Well No. #3 Giest

Company D.R. Lauck & H. H. Blair.



Ellis

KANSAS

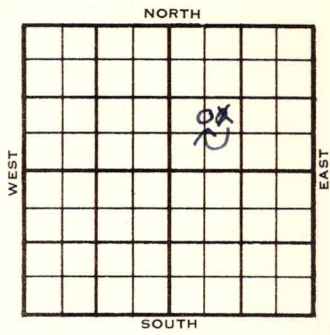
SEC.	TWP.	R.
27	13	17 W

WELL NO. # 3 Giest FARM

COMPANY D. R. Lauck & H. H. Blair

CONTRACTOR Co. tools
Rome Pool

_____ Ft. from N. Line
 990 _____ Ft. from S. Line
 _____ Ft. from E. Line
~~660~~
~~990~~ _____ Ft. from W. Line



CNL
~~NE~~ SW NE

	ELEVATION	REPORT
1954	1994'	
3/17		Spud 3-15-54
3/24		8" @ 160 Anhy 1200 Drlg. 3186
3/31		Heeb 3241 Tor 3262 Lans 3287 DST 3289-3322, 1 hr, 310' SO & GCM & SW 980# Arb. 3527 RTD 3530 5" @ 3528 CO 3530 S/21 BOPH 700' OB
4/7		NR
5/5		Spud 3-15-54 Oil Well TD 3530' 8" @ 160' Anhy 1200', Heeb 3241', Tor 3262' Lans 3287' DST 3289'-3322' opn 1 hr, rec 310' so & gcm & sw 980# Arb 3527' TD 3530' 5" @ 3528' CO to 3530' S/ 21 boph Comp 288 bopd.

COMPLETED

Map No. _____ Sec. 27 Twp. 13 R. 17W

Well No. 3 Giest

Lauck & Blair Company

CORRECTION Contractor

C N L SW NE

SECTION PLAT

_____ Ft. from N. Line

990 Ft. from S. Line

_____ Ft. from E. Line

660 Ft. from W. Line

		o	

Ellis County

Location _____

Rig up _____

Drilling and Remarks:

Reported

NE SW NE

RECORD

Cased _____ in., _____ ft.

Sand _____

Gas _____

Oil _____

Total Depth _____

PRODUCTION

1st 24 hrs. Nat. _____

1st 24 hrs. after shot _____

Gas _____ Cu. Ft.

Dry Hole _____

Abandoned _____

Date

MAR 24 1954

J. G. McGEHEE Scout

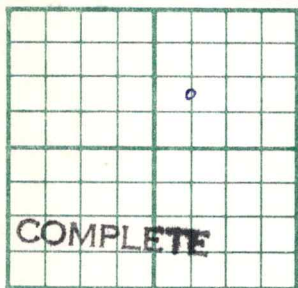
County Ellis State Kansas

Sec. 27 (Blk. 13 (Sur. 17W (Twp. Rge.) Map No.

Operator D. R. Lauck & H. H. Blair

Well No. 3 Farm Giest

Elev. 1994 Location C N L SW NE



990 Ft. From S Line NE

660 Ft. From W Line Quarter

Ist. Report _____

Completion MAY 5 1954

Remarks Rome Pool

Co. tools

Spudding Date 3-15-54

Drlg. Data Oil well TD 3530

8" @ 160 Anhy 1200 Heeb. 3241

Tor. 3262 Lans. 3287 DST 3289-3322

open 1 hr. Rec. 310' so & gcm & sw 980#

Arb. 3527 TD 3530 5" @ 3528 CO to 3530

S/ 21 boph Comp. 288 bopd