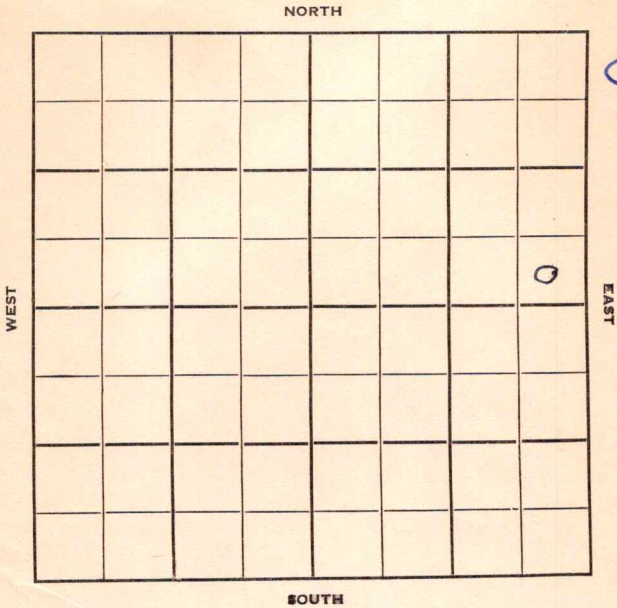


Section 27 Township 13 Range 17W

Well No. #1 Rome

Company Murfin Drlg.





Sec. 27 Twp. 13 R. 17 W

Well No. # 1 Rome Farm

Murfin Drlg. Company

Rome Pool Contractor

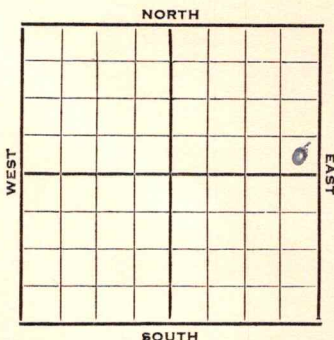
Ft. from N. Line

330 Ft. from S. Line

330 Ft. from E. Line

Ft. from W. Line

SE SE NE



1952 ^Elev. 1987' REPORT

10/15 Location

10/22 RUR

10/29 8" @ 170
Drlg. 3175'

11/5 Heeb. 3235 Tor. 3255
Lans. 3283 Arb. 3525

RTD 3528
5" @ 3526'

11/12 CO 3528 S/3 Boph 500 A NO Help
DD 3530' TD

11/20 NR

11/27 P/159 BO 15 hrs.

12/3 Spud 10-17-52

Oil Well

Td 3530

8" @ 170

Heeb 3235, Tor 3255, Lans 3283,
Arb. 3525,

TD 3528

5" @ 3526

CO to 3528, S/3 boph 500A

DD 3530, P/159 bo 15 hrs

Comp. 265 bopd

COMPLETED

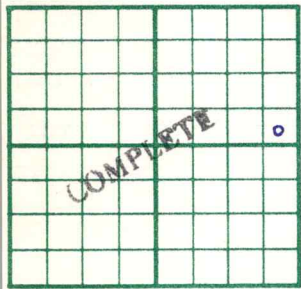
County Ellis State Kansas

Sec. 27 (Blk. 13 (Sur. 17W (Twp.) 13 (Rge.) 17W Map No.

Operator Murfin Drlg.

Well No. 1 Farm Rome

Elev. 1987 Location SE SE NE



330 Ft. From S Line NE

330 Ft. From E Line Quarter

1st. Report

Completion DEC 3 1952

Remarks Rome Pool

Spudding Date 10-17-52

Drlg. Data Oil well TD 3530

8" @ 170 Heeb. 3235 Tor. 3255

Lans. 3283 Arb. 3525 TD 3528

5" @ 3526 CO to 3528 S/ 3 boph 500 A

DD 3530 P/ 159 bo 15 hr.

Comp. 265 bopd