KANSAS

FORM 51 5M 2-38 TPCO. Russell

Section 19 Township 13 Range 14-W

Well No. 4 Jellison

Company W. C. McBride

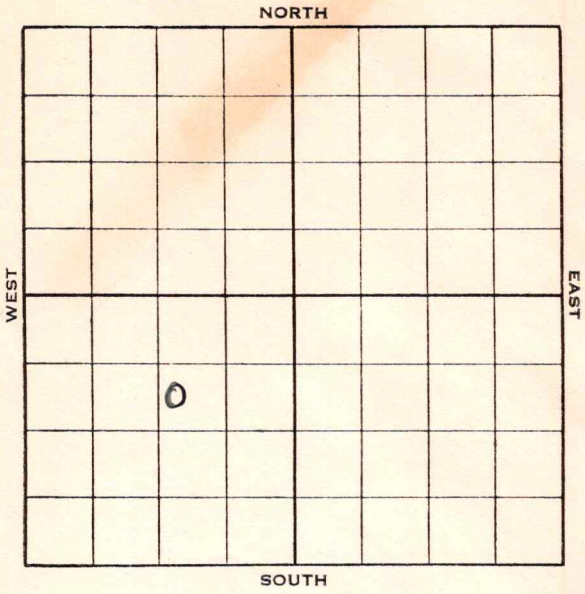

FORM 252-A 5M 1-38 KANSAS Russell

Sec. 19 Twp. 13 R. 14-W

Well No. #4 Jellison Farm

W. C. McBride Company

990 Ft. from N. Line

Ft. from S. Line

1040 Ft. from E. Line

Ft. from W. Line

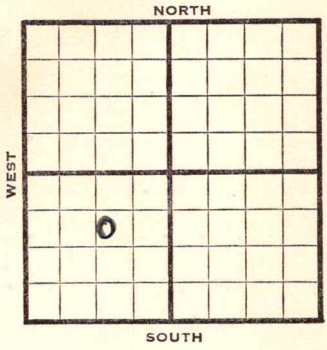

Elev. 1753

1938	REPORT
4/13	Location
4/22	Mat'l.
4/29	B.C.R.
5/6	15" @ 282'.
	Drlg. 335'.
5/12	Anhy 798'. 13" @ 801'.
	Drlg. 1107'.
5/20	Drlg. 2115'.
5/27	10" @ 2376'. Drlg. 2760'.
6/3	Lans. 2916'. S.O. 2916-19'.
	S. O. 2940-59' T. D.
	2 bbls. oil & 1 bbl. water per
	hour. 8" at 2917'. WOC.
6/10	T. D. 2959'. 10,000 acid.

OVER

1938

6/15 8" @ 2917'.

Lans. 2916'.

T.D. 2959'.

10,000 acid.

Potential 865 oil [illegible].

10 bbls. water per hour.

COMPLETED

Form 26—1M Bks.—2-29

Russell KANSAS

Map No. 72 Sec. 19 Twp. 13 R. 14W

Well No. 4 Jellison

W. C. McBride Company

Contractor

COMPLETED

SW NE SW

990 Ft. from N. Line

Ft. from S. Line

1040 Ft. from E. Line

Ft. from W. Line

SECTION PLAT



Location

Rig up

Drilling and Remarks:

10,000 acid

POT 865 oil

10 bbls wtr P.H.

RECORD

Cased 8 in., 2917 ft.

~~Sand~~ Lans 2916

Gas

Oil

Total Depth 2959

PRODUCTION

1st 24 hrs. Nat.

1st 24 hrs. after shot

Gas Cu. Ft.

Dry Hole

Abandoned

Date

JUN 15 1938 19

~~H. D. Hatfield~~ Scout

Form 26—1M Bks.—2-29 Russell KANSAS

Map No. 72 Sec. 19 Twp. 13 R. 14W

Well No. 4 Jellison

W. C. McBride Company

Contractor

FIRST REPORT

SW NE SW

990 Ft. from N. Line

_____ Ft. from S. Line

1040 Ft. from E. Line

_____ Ft. from W. Line

SECTION PLAT



Location X

Rig up

Drilling and Remarks:

RECORD

Cased _____ in., _____ ft.

Sand

Gas

Oil

Total Depth

PRODUCTION

1st 24 hrs. Nat.

1st 24 hrs. after shot

Gas Cu. Ft.

Dry Hole

Abandoned

Date

APR 13 1938 19 H. D. Hatfield Scout