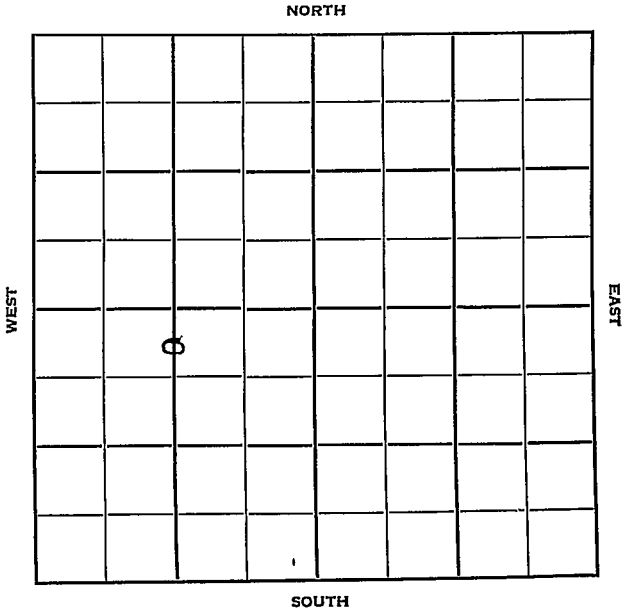


Section 10 Township 15 Range 11W

Well No. #7 Boxberger (A)

Company N C R A



Russell

KANSAS

Sec. 10 Twp. 15 R. 14W

Well No. #7 Boxberger (A) Farm

N-C R A Company

Anschultz Contractor

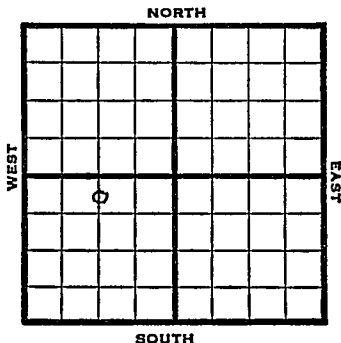
330 Ft. from N. Line

_____ Ft. from S. Line

_____ Ft. from E. Line

1320 Ft. from W. Line

C N/2 N/2 SW



1952 Elev. 1770' REPORT

2/13 Spud 2-8-52
8" @ 184'
Drlg. 1585'

2/19 Heeb. 2905 Lans. 2968
DST 2971-3010 2 hr. 40' SW 550#
B KC 3170 Arb. 3217
RTD 3220 5" @ 3218

3/5 S/33½ in 7 hrs. POP

3/11 POP

3/19 Spud 2-8-52
Oil Well TD 3221'
8" @ 184'
Heeb. 2905 Lans. 2968
DST 2971-3010 open 2 hr. rec. 40' SW
B KC 3170 Arb. 3217
TD 3220 5" @ 3218 CO to 3220
S/ 1½ boph DD 3221 S/ 9 bo
2 hr. S/ 33½ bo 7 hr.
Comp. 96 bopd

COMPLETED

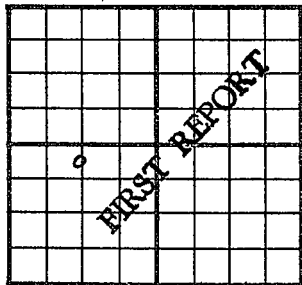
County Russell State Kansas

Sec. 10 (Blk. Twp) 15 (Sur. Rge.) 14W Map No.

Operator N. C. R. A.

Well No. 7 Farm Boxberger (A)

Elev. 1770 Location C N/2 N/2 SW



330 Ft. From N Line SW

1320 Ft. From N Line Quarter

Ist. Report FEB 13 1952

Completion _____

Remarks _____

Anschultz - Contr.

Spudding Date 2-8-52

Drlg. Data _____

8" @ 184 Drlg. 1585

J. G. MCGEHEE

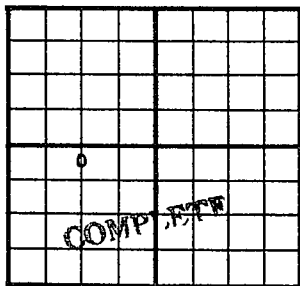
County Russell State Kansas

Sec. 10 (Blk. Twp.) 15 (Sur. Rge.) 14W Map No.

Operator N C R A

Well No. 7 Farm Boxberger "A"

Elev. 1770 Location C N L N/2 SW



330 Ft. From N Line SW
1320 Ft. From W Line Quarter

Ist. Report

Completion MAR 19 1952

Remarks

Anschultz- Contr.

Spudding Date 2-8-52

Drlg. Data Oil well TD 3221

8" @ 184 Heeb. 2905 Lans. 2968

DST 2971-3010 open 2 hr. Rec. 40' sw

B KC 3170 Arb. 3217 TD 3220

5" @ 3218 CO to 3220 S/ 1 1/2 boph

DD 3221 S/ 9 bo 2 hr. S/ 33 1/2 bo 7 hr.

Comp. 96 bopd

yr