FORM 51 10M 8-47

KANSAS Russell

Section 5 Township 15 Range 11W

Well No. #1 Michel

Company J. W. Chenoweth

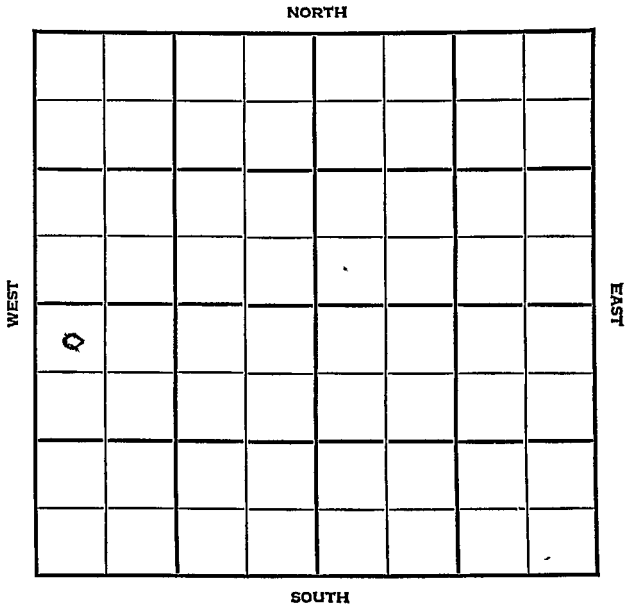

FORM 252-A
5M 4-48 PETROL

KANSAS Russell ✓

Sec. 5 Twp. 15 R. 14W

Well No. #1 Michel Farm

J. W. Chenoweth Company

Trapp

330 Ft. from N. Line

Ft. from S. Line

Ft. from E. Line

330 Ft. from W. Line

NW SW

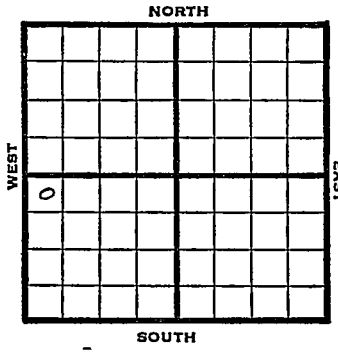

1948	Eli 1791' REPORT
6/1	Machine.
6/9	"
6/16	"
6/23	"
6/29	"
7/8	"
7/14	"
7/21	15"@ 71 Drlg 265'
7/28	Drlg 820' 12"@ 466'
8/4	Drlg. 1040'
8/11	10"@ 829' Drlg 1040'
8/18	8"@ 2470' Drlg 2550'
8/25	8"@ 2867' Drlg 2875'
9/1	Lansing 2890' 7" @ 3054' Drlg. 3054'
9/8	TD 3232 4"@ 3231'
9/14	Arb. 3226' fsg.

OVER

Form 26 200 Bks. 9-48 Petrol

Kansas

Trapp Pool

Map No. 73 Sec. 5 Twp. 15 R. 14W

Well No. 1 Michel

J. W. Chenoweth Company

COMPLETE

Contractor

NW SW

E1,1791

SECTION PLAT

0			

330 Ft. from N. Line

Ft. from S. Line

Ft. from E. Line

330 Ft. from W. Line

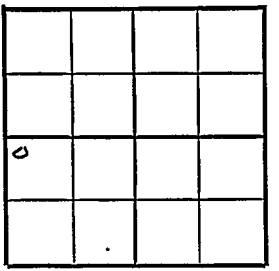

Russell County

Location

Rig up

Drilling and Remarks:

Ar X 3226

4" @ 3231

250 acid

Pump 40 oil + W.

Pot

40 ± Gr

RECORD

Cased in., ft.

Sand

Gas

Oil ✓

Total Depth 3232.

PRODUCTION

1st 24 hrs. Nat.

1st 24 hrs. after shot

Gas Cu. Ft.

Dry Hole

Abandoned

Date

DEC 8 1948 19

S. J. LEWIS Scout

Form 26—200 Bks.—1-48—Palace

Trapp Pool

Kansas

Map No. _____ Sec. 5 Twp. 15 R. 14W

Well No. 1 Michel

J. W. Chenoweth Company

FIRST REPORT Contractor

NW SW

330 Ft. from N. Line

_____ Ft. from S. Line

_____ Ft. from E. Line

330 Ft. from W. Line

SECTION PLAT

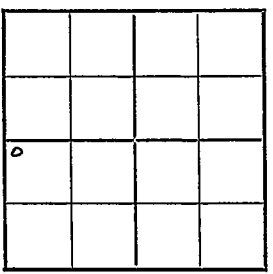

Russell County

Location _____

Rig up _____

Drilling and Remarks:

Machine

RECORD

Cased _____ in., _____ ft.

Sand _____

Gas _____

Oil _____

Total Depth _____

PRODUCTION

1st 24 hrs. Nat. _____

1st 24 hrs. after shot _____

Gas _____ Cu. Ft.

Dry Hole _____

Abandoned _____

Date

JUN 1 1948 19 S. J. LEWIS Scout

1948

9/21 Pump 10 bbls oil PH 4 hrs.

9/29 "

10/6 "

10/13 "

10/19 "

10/26 "

11/3 "

11/10 "

11/16 "

11/23 "

11/30 "

12/8 TD 3232'
Arv. 3226'
4"@ 3231'
250 acid
Pump 40 oil ≠ W Pot
40° Gr.
Comp
COMPLETED