KANSAS Russell

FORM 51 5M PETROL

Section 5 Township 15 Range 14-W

Well No. #1 Driscoll

Company John Lindas et al

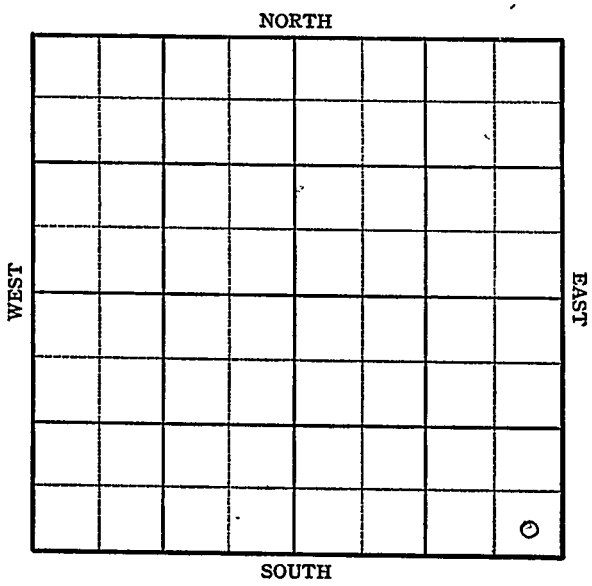

FORM 252-A
5M 8-45 PETROL

KANSAS Russell

Sec. 5 Twp. 15 R. 14-W

Well No. #1 Driscoll Farm

John Lindas et al Company

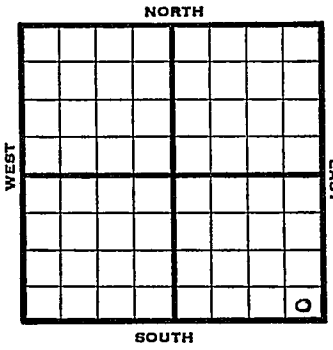

_____ Ft. from N. Line

330 Ft. from S. Line

330 Ft. from E. Line

_____ Ft. from W. Line

SE/c

1945	Elev. 1786' REPORT
12/5	10" @ 297' 365' WOC.
12/12	Anhy 785 Drlg. 2510'
12/19	Lans. 2988 Arb. 3225 TD 3242' water

ABANDONED

FORM 26 200 BKS 1-44 PETROL

KANSAS Kansas Pool Name Wildcat

Map No. K-73 Sec. 5 Twp. 15 R. 14W

Well No. 1 Driscoll

John Lindas et.l Company

ABANDONED Contractor

SE/c

E.1.1782

SECTION PLAT



Ft. from N. Line

330 Ft. from S. Line

330 Ft. from E. Line

Ft. from W. Line

Russell Co nty

Location

Rig up

Drilling and Remarks:

Lans 2988
Cert 3225
Water

RECORD

Cased in., ft.

Sand

Gas

Oil

Total Depth 3242

PRODUCTION

1st 24 hrs. Nat.

1st 24 hrs. after shot

Gas Cu. Ft.

Dry Hole

Abandoned

Date

DEC 1 9 1945 19

S. J. LEWIS Scout

FORM 26 200 BKS 1-44 PETROL

KANSAS

Kansas Pool Name Wildcat

Map No. 11-73 Sec. 5 Twp. 15 R. 14W

Well No. 1 Driscoll

John Lindas etal Company

FIRST REPORT Contractor

SE/c

SECTION PLAT

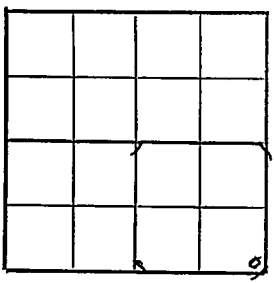

____ Ft. from N. Line

330 Ft. from S. Line

330 Ft. from E. Line

____ Ft. from W. Line

Russell County

Location

Rig up

Drilling and Remarks:

10"-297

365 WOO

RECORD

Cased ____ in., ____ ft.

Sand

Gas

Oil

Total Depth

PRODUCTION

1st 24 hrs. Nat.

1st 24 hrs. after shot

Gas ____ Cu. Ft.

Dry Hole

Abandoned

Date

DEC 5 1945 19

S. J. LEWIS Scout