DX 78-1

Russell KANSAS

Section 5 Township 15 Range 14W

Well No. 1 Driscoll

Company Jerry Driscoll

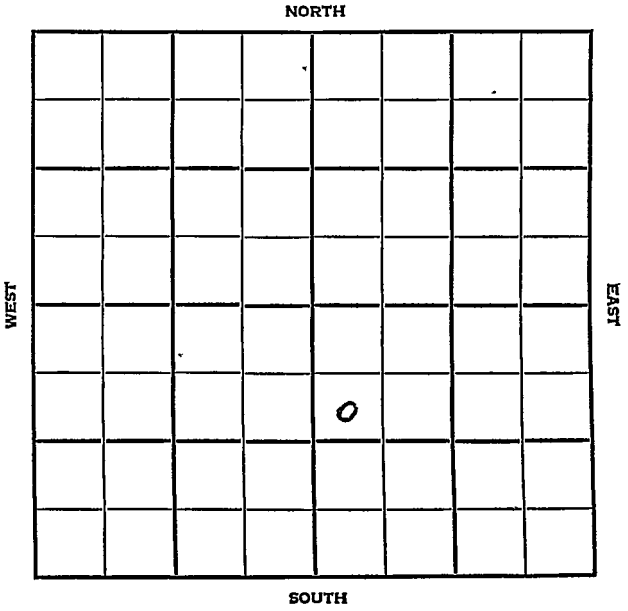

Russell KANSAS

SEC	TWP	R
5	15	14 W

WELL NO

1 Driscoll-Deines FARM

COMPANY

Jerry Driscoll

CONTRACTOR

Mast Drlg.

Gorham Pool

990 Ft from N Line

_____ Ft. from S Line

_____ Ft from E. Line

330 Ft. from W. Line

SW NW SE

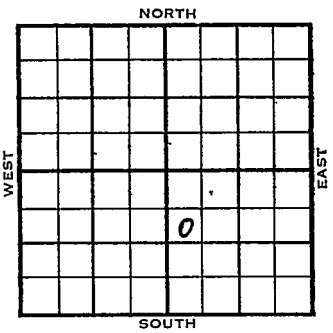

	ELEVATION	
1955	1783'	REPORT
1/26	Spud 1-16-55 8" @ 205 Heeb 2924 Tor. 2942 Lans. 2983 Arb. 3224 TD 3228 5" @ 3226'	
3/23	Spud 1-16-55, D&A, TD 3233, 8" @ 205, Heeb 2924, Tor 2942, Lans 2983, Arb 3224, TD 3228, 5" @ 3226, DD 3229, B/6 GO 12 hr 250 A B/2½ BFPH, 50% wtr, 5000 A, DD 3233, B/2 GOPH 500A, FU 2000' wtr, 12 hr D&A **ABANDONED**	

DX-78

FORM 275 FOR SALE BY KANSAS BLUE PRINT CO

County Russell State Kansas

Sec. 5 (Blk Twp) 15 (Sur. Rge) 14W Map No.

Operator Jerry Driscoll

Well No. 1 Farm Driscoll

Elev. Location SW NW SE



990 Ft. From N Line SE

330 Ft. From W Line Quarter

1st. Report JAN 26 1955

Completion

Remarks Mast. Drlg. - Contr.

Spudding Date 1-16-55

Drlg. Data Gorham Pool

8" @ 205 Heeb. 2924 Tor. 2942

Lans. 2983 Arb. 3224 TD 3228 5" @ 3226

FABEN GILSTRAP

FORM 275 FOR SALE BY KANSAS BLUE PRINT CO.

County Russell State Kansas

Sec. 5 (Blk. Twp.) 15 (Sur. Rge.) 14W Map No.

Operator Jerry Driscoll

Well No. 1 Farm Driscoll-Deines

Elev. 1783 Location SW NW SE



990 Ft. From N Line SE

330 Ft. From W Line Quarter

1st. Report

Completion MAR 2 3 1955

Remarks Gorham Pool

Mast Drlg. - Contr.

Spudding Date 1-16-55

Drlg. Data D & A TD 3233

8" @ 205 Heeb. 2924 Tor. 2942

Lans. 2983 Arb. 3224 TD 3228 5" @ 3226

DD 3229 B/ 6 go 12 hr. 250 A

B/ 2½ bfph 50% wtr. 5000 A DD 3233

B/ 2 goph 500 A FU 2000' wtr. 12 hr.

D & A

FABEN GILSTRAP